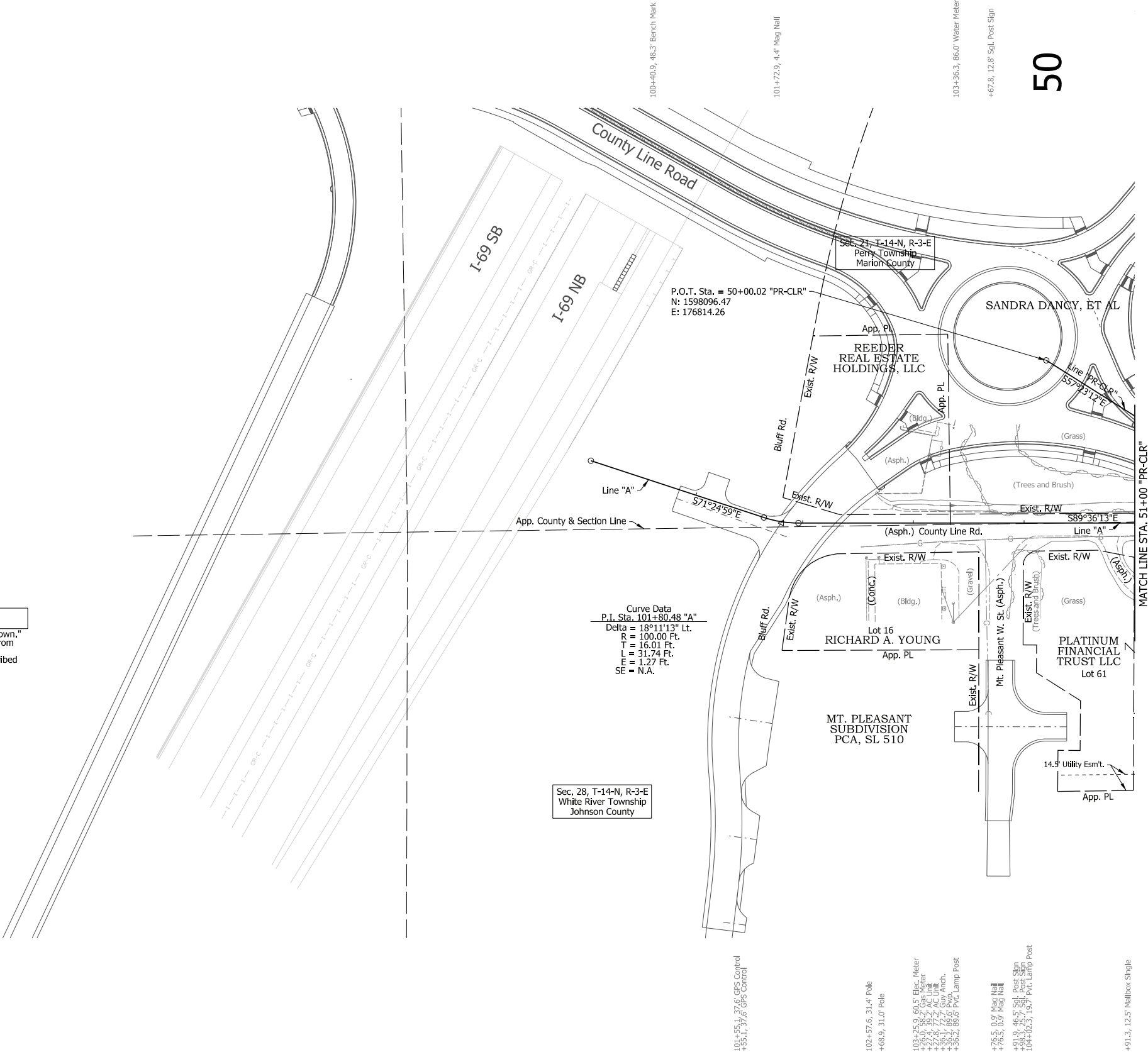


APPENDIX B: PLAN SHEETS

bstenger
7/7/2022 6:46:52 am
model:Sheet1
file: I:\road\001289\projects\7592.dwg county line road\cadd\h\l\csl\7592-rd-s-ph01.dgn

NOTE TO REVIEWER
This Sheet is for Reference Only.

Note:
Line "PR-CLR" to be Constructed.
"All R/W on this sheet to be as shown,"
"All R/W on this sheet described from
Line "PR-A" except as shown."
"All topo notes on this sheet described
from Line "A" except as shown."
"All drainage structures shown on
Construction Detail sheets only."



DRAFT
NOT FOR CONSTRUCTION


RECOMMENDED FOR APPROVAL _____		DESIGN ENGINEER _____	DATE _____
DESIGNED: _____ BTS _____		DRAWN: _____ CPH _____	
CHECKED: _____ CJS _____		CHECKED: _____ BTS _____	

INDIANA
DEPARTMENT OF TRANSPORTATION

ROADWAY PLAN
LINE "PR-CLR"

HORIZONTAL SCALE	BRIDGE FILE		
1"=50'	N/A		
VERTICAL SCALE	DESIGNATION		
1"=10'	2002553		
SURVEY BOOK	SHEETS PP-01		
ELECTRONIC	54	of	410
CONTRACT	PROJECT		
R-43594	2002553		

rsl/regel
7/7/2022 6:46:54 am
model:Sheet1
file: \\india001\289\projects\77592.dwg county\line road\cad\h\l\cas\77592-rd-s-vet01.dgn



RECOMMENDED FOR APPROVAL _____		DESIGN ENGINEER _____		DATE _____	
DESIGNED: _____		BTS		DRAWN: _____	
CHECKED: _____		CJS		BTs	

INDIANA DEPARTMENT OF TRANSPORTATION	
ROADWAY PROFILE LINE "PR-CLR"	

SCALE 1"=50'		BRIDGE FILE N/A	
VERTICAL SCALE 1"=10'		DESIGNATION 2002553	
SURVEY BOOK		SHEETS PRF-01	
CONTRACT R-43594		55 of 410	
		PROJECT 2002553	



EARTHWORK TABLE	
Common Excavation	142,495 Cys.
Fill Required	41,619 Cys.
Additional Fill for Shrinkage (25%)	10,405 Cys.
Waste	90,470 Cys.

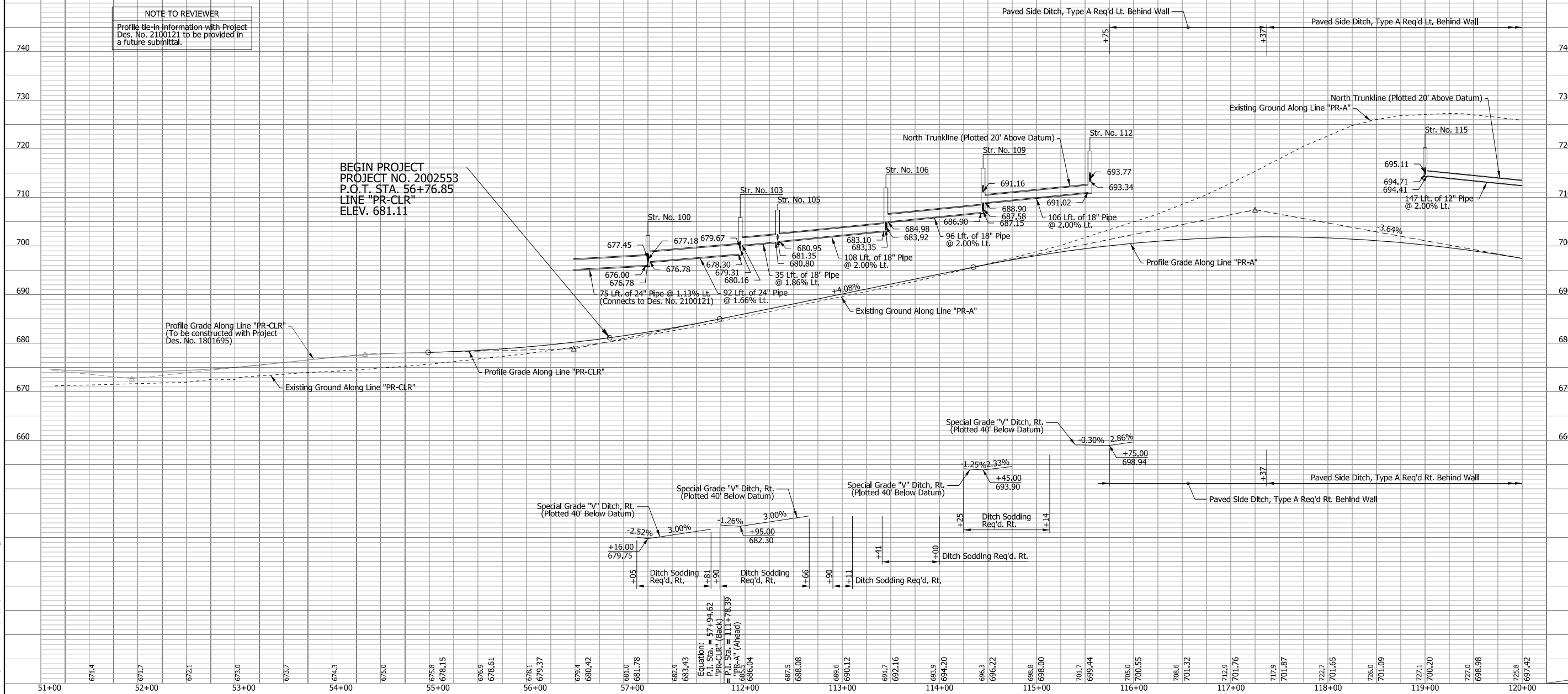
P.V.I. Sta. = 56+40.00
Elev. = 678.84
V.C. = 300.00'

P.V.I. Sta. = 117+25.00
Elev. = 707.46
V.C. = 580.00'

NPES-2 Cut Square Northwest Corner of First Step of House
Near Front Entry Address 5385 CLR, Sta. 16+92.77 "A",
87.38' Rt., Elev. 672.948
NPES-3 Benchline in South Side of Pwp, (12" Up),
Sta. 22+38.71 "A", 11.48' Lt., Elev. 681.002
NPES-4 Cut Square East Side of Conc. Apron of Driveway
Address 2236 CLR, Sta. 28+15.10 "A", 8.89' Lt., Elev. 708.704

NOTE TO REVIEWER
Profile tie-in information with Project
Des. No. 2100121 to be provided in
a future submittal.

BEGIN PROJECT
PROJECT NO. 2002553
P.O.T. STA. 56+76.85
LINE "PR-CLR"
ELEV. 681.11



RECOMMENDED FOR APPROVAL _____			DESIGN ENGINEER _____	DATE _____
DESIGNED: _____		BTS	DRAWN: _____	
CHECKED: _____		CJS	CHECKED: _____	
			BTS	

INDIANA
DEPARTMENT OF TRANSPORTATION

ROADWAY PROFILE
LINES "PR-CLR" & "PR-A"

SCALE 1"=50'	BRIDGE FILE N/A
VERTICAL SCALE 1"=10'	DESIGNATION 2002553
SURVEY BOOK	SHEETS PRF-02 57 of 410
CONTRACT R-43594	PROJECT 2002553

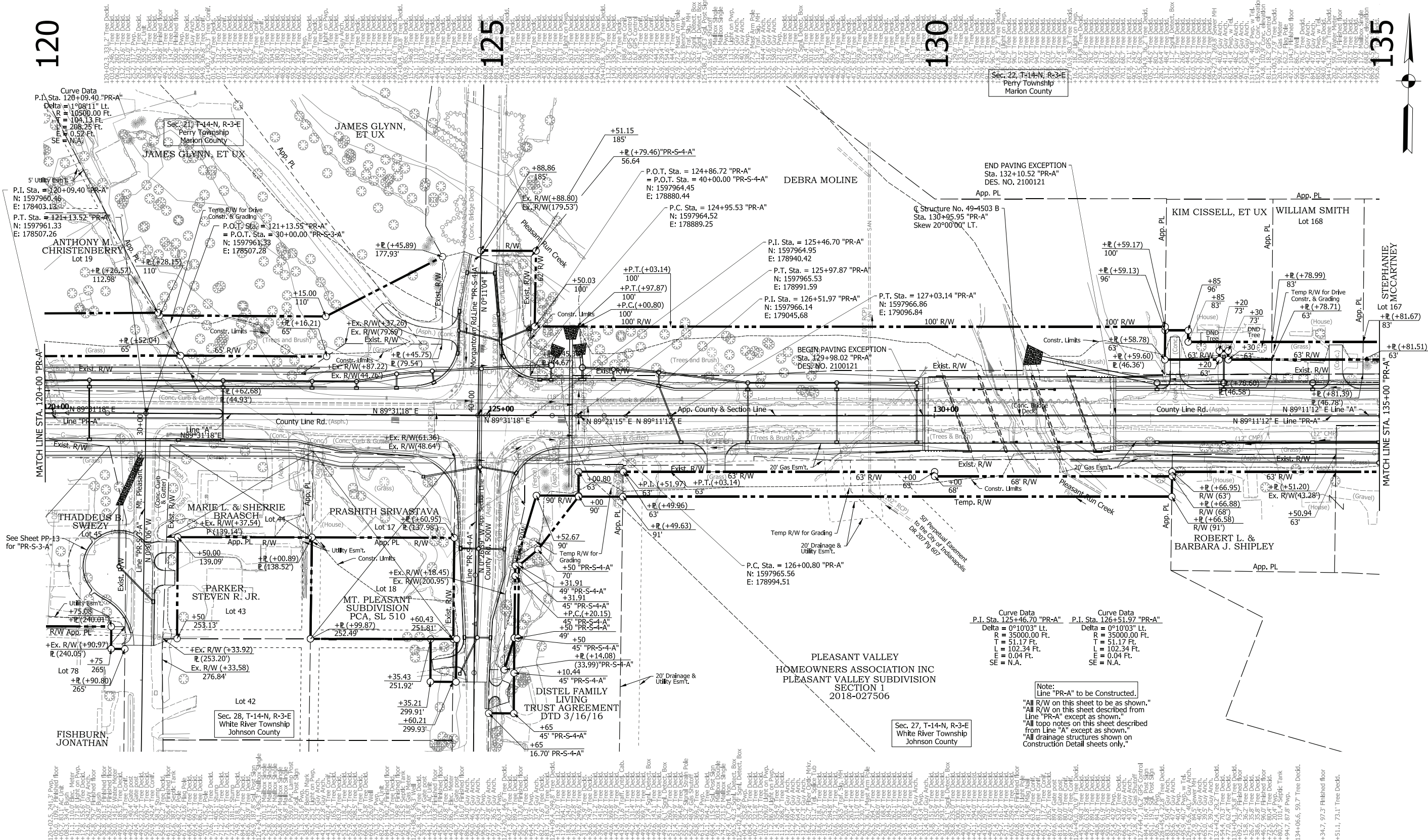
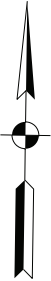
rsf:regal
7/17/2022 6:46:58 am
model:Sheet02
file: \\india001\209\projects\7592.dwg county:line road\cad\h\l\cos\7592-rd-s-v01.dgn

120

125

130

135




DRAFT
NOT FOR CONSTRUCTION

RECOMMENDED FOR APPROVAL	
DESIGNED: <u>BTS</u>	DRAWN: <u>CPH</u>
CHECKED: <u>CJS</u>	CHECKED: <u>BTS</u>

INDIANA DEPARTMENT OF TRANSPORTATION	
ROADWAY PLAN LINE "PR-A"	

HORIZONTAL SCALE	
1"=50'	N/A
VERTICAL SCALE	
1"=10'	2002553
SURVEY BOOK	
ELECTRONIC	58
CONTRACT	R-43594
SHEETS	
PP-03	410
PROJECT	
2002553	



P.V.I. Sta. = 124+72.50
Elev. = 680.22
V.C. = 360.00'

P.V.I. Sta. = 131+10.00
Elev. = 683.85
V.C. = 180.00'

NPES-5 Benchtie in North Side of Pwp. #292 811 (12" Up),
Sta. 32+95.36 "A", 24.58' Rt., Elev. 721.190
NPES-6 Cut Square Southeast Conc. Base of Traffic Signal
Pole, Sta. 36+15.64 "A", 27.05' Lt., Elev. 683.045

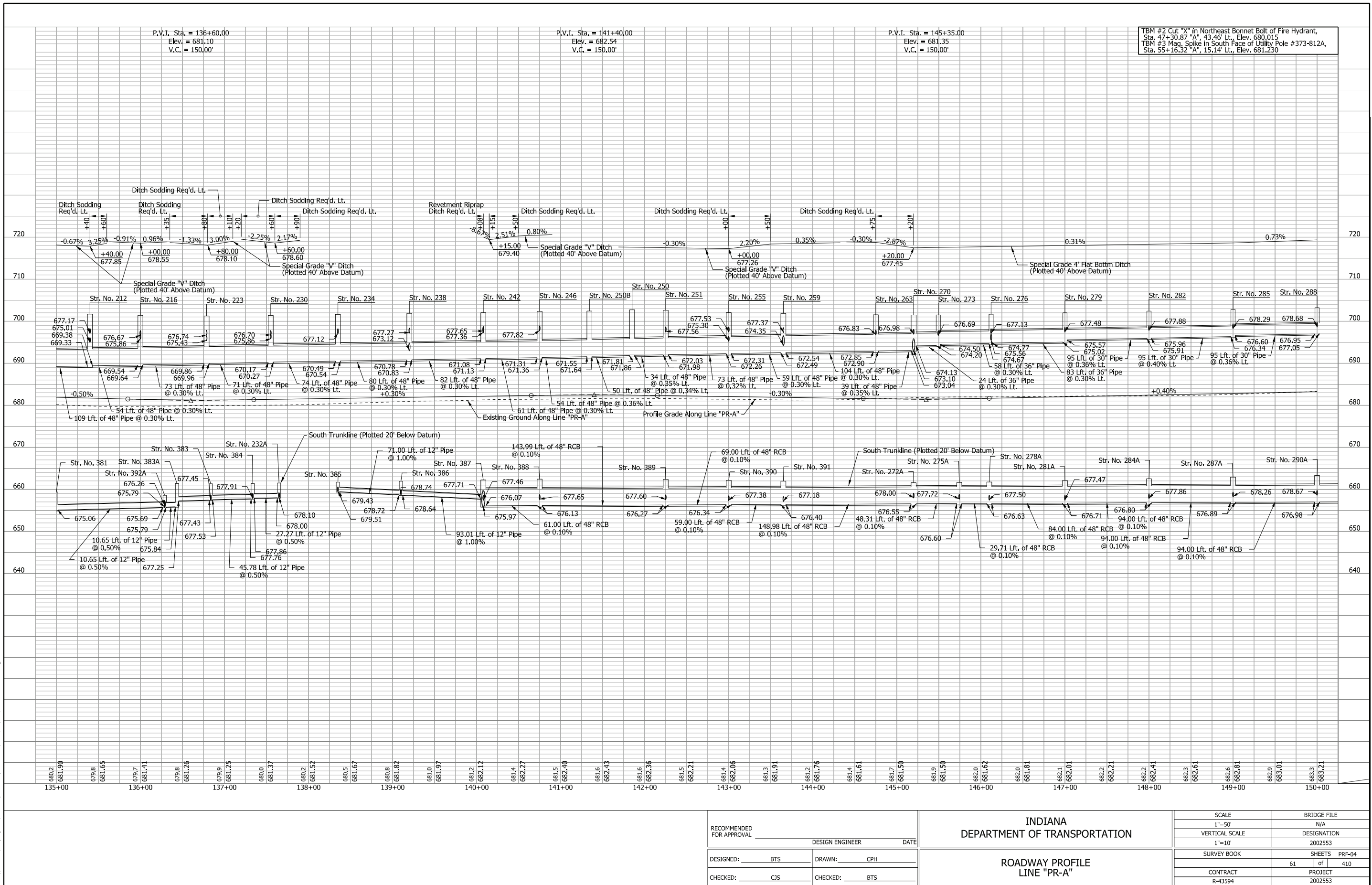
BEGIN PAVING EXCEPTION
PROJECT NO. 2100121
P.O.T. STA. 129+98.02
LINE "PR-A"
ELEV. 683.21

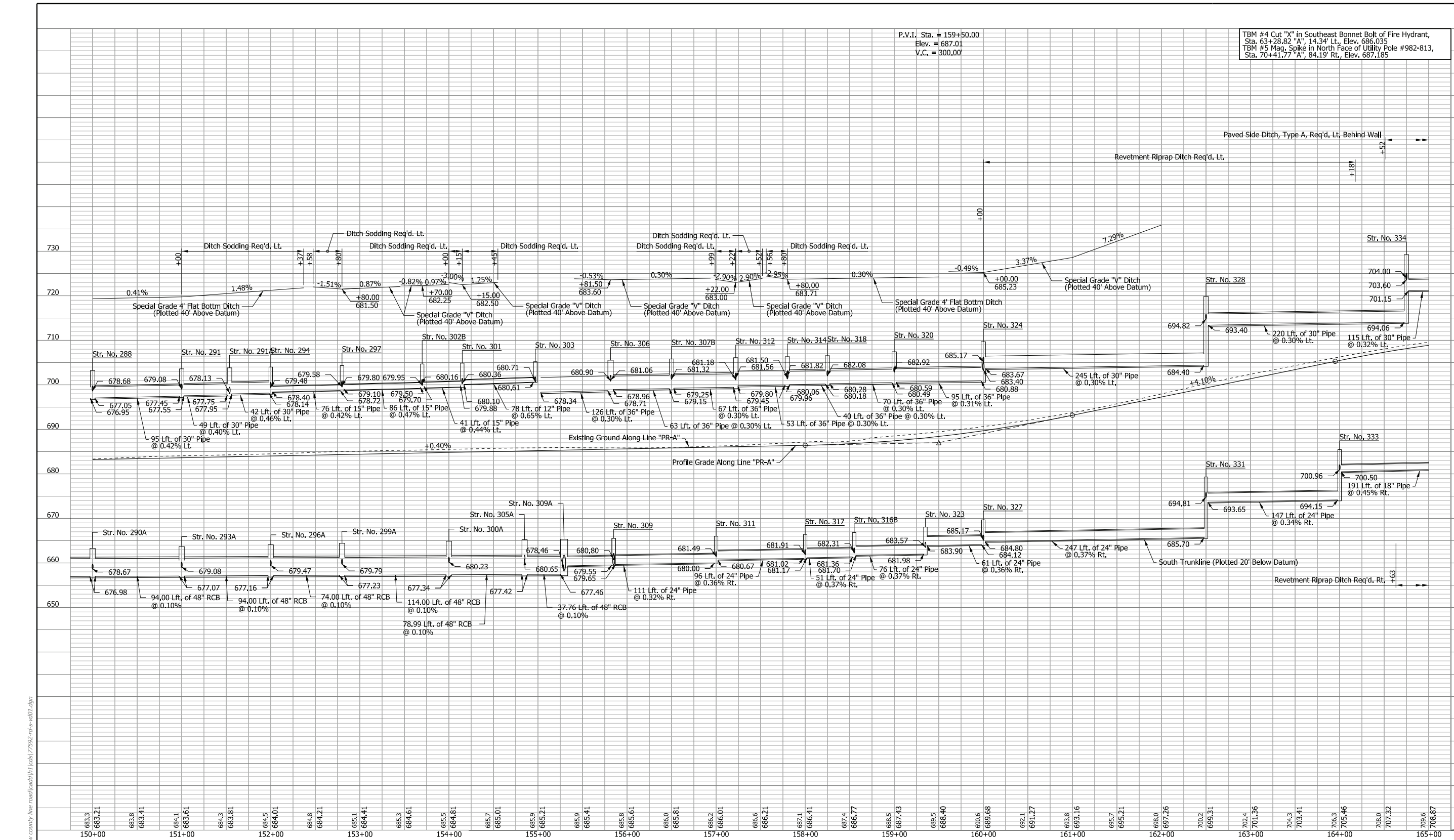
END PAVING EXCEPTION
BRIDGE PROJECT NO. 2100121
P.O.T. STA. 132+10.52
LINE "PR-A"
ELEV. 683.35

RECOMMENDED FOR APPROVAL _____ DESIGNED: _____ CHECKED: _____	DESIGN ENGINEER _____ DATE _____ BTS _____ CPH _____ CJS _____ BTS _____	INDIANA DEPARTMENT OF TRANSPORTATION ROADWAY PROFILE LINE "PR-A"	SCALE 1"=50' VERTICAL SCALE 1"=10'		BRIDGE FILE N/A DESIGNATION 2002553	
			SURVEY BOOK CONTRACT R-43594		SHEETS PRF-03 410 PROJECT 2002553	

rsf/meg
7/17/2022 6:47:01 am
model:Sheet3
file: \\india001\209\projects\17592_daw_county_line_roads\cad\h\l\cs\17592-rd-s-v01.dgn

rsf/regel
7/17/2022 6:47:04 am
Model: Sheet4
File: I:\road\001289\projects\77592.dwg county line road\cad\h1\c0s1\77592-rd-s-v01.dgn





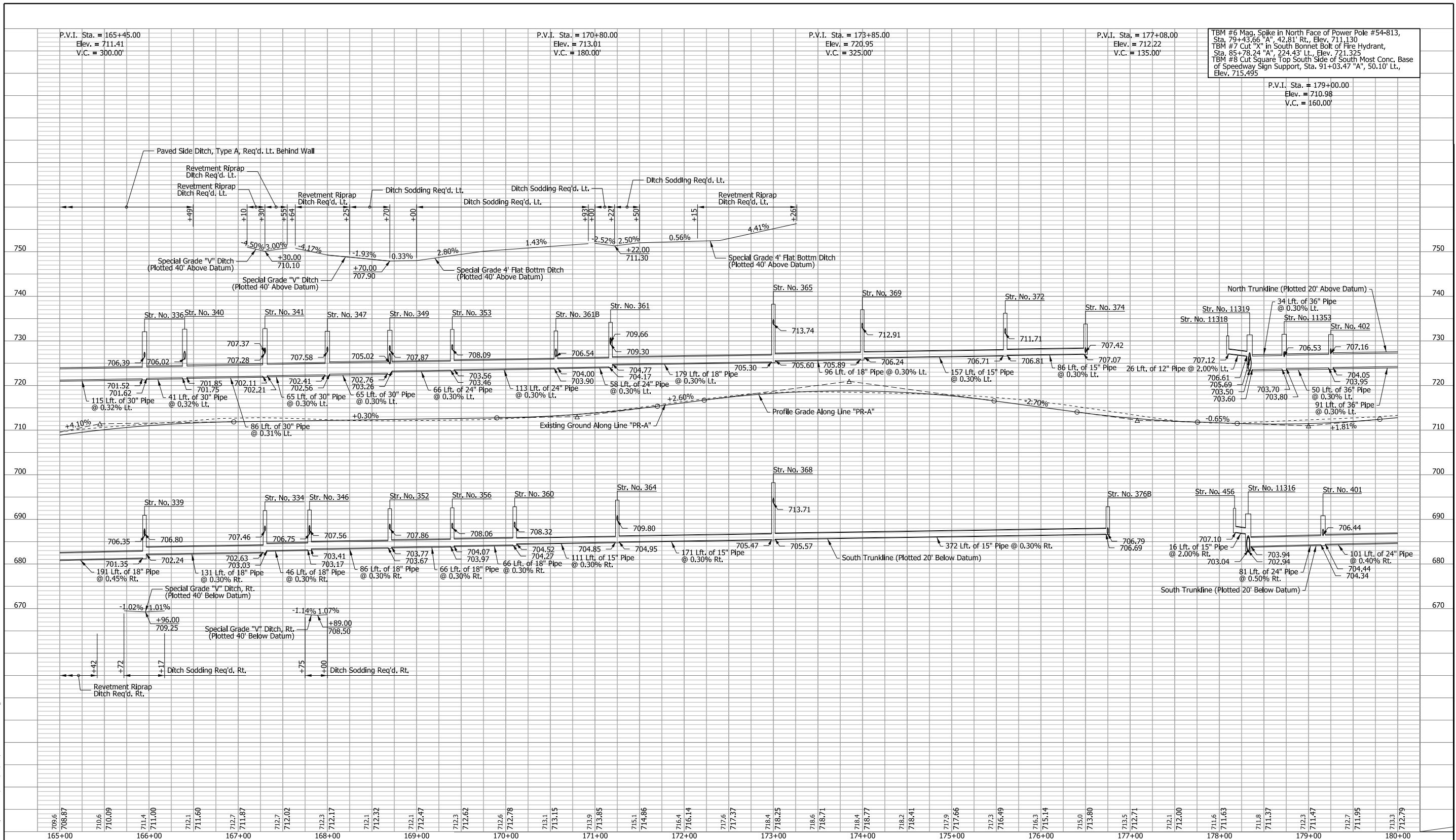
rsf/angel
7/17/2022 6:47:08 am
model:Sheet05
file: \\india001\209\projects\77592.dwg county line road\cad\h\l\cas\77592-rd-s-vet01.dgn

RECOMMENDED FOR APPROVAL _____ DESIGNED: _____ CHECKED: _____	DESIGN ENGINEER _____ DATE _____ BTS _____ CJS _____	INDIANA DEPARTMENT OF TRANSPORTATION ROADWAY PROFILE LINE "PR-A"	SCALE 1"=50' VERTICAL SCALE 1"=10'	BRIDGE FILE N/A DESIGNATION 2002553
			SURVEY BOOK CONTRACT R-43594	SHEETS PRF-05 of 410 PROJECT 2002553

rsf/meg
7/7/2022 6:47:11 am

Model: Sheet6

File: I:\work\001289\projects\77592.dwg county line road\cad\h\l\cas\77592-rd-s-vet01.dgn



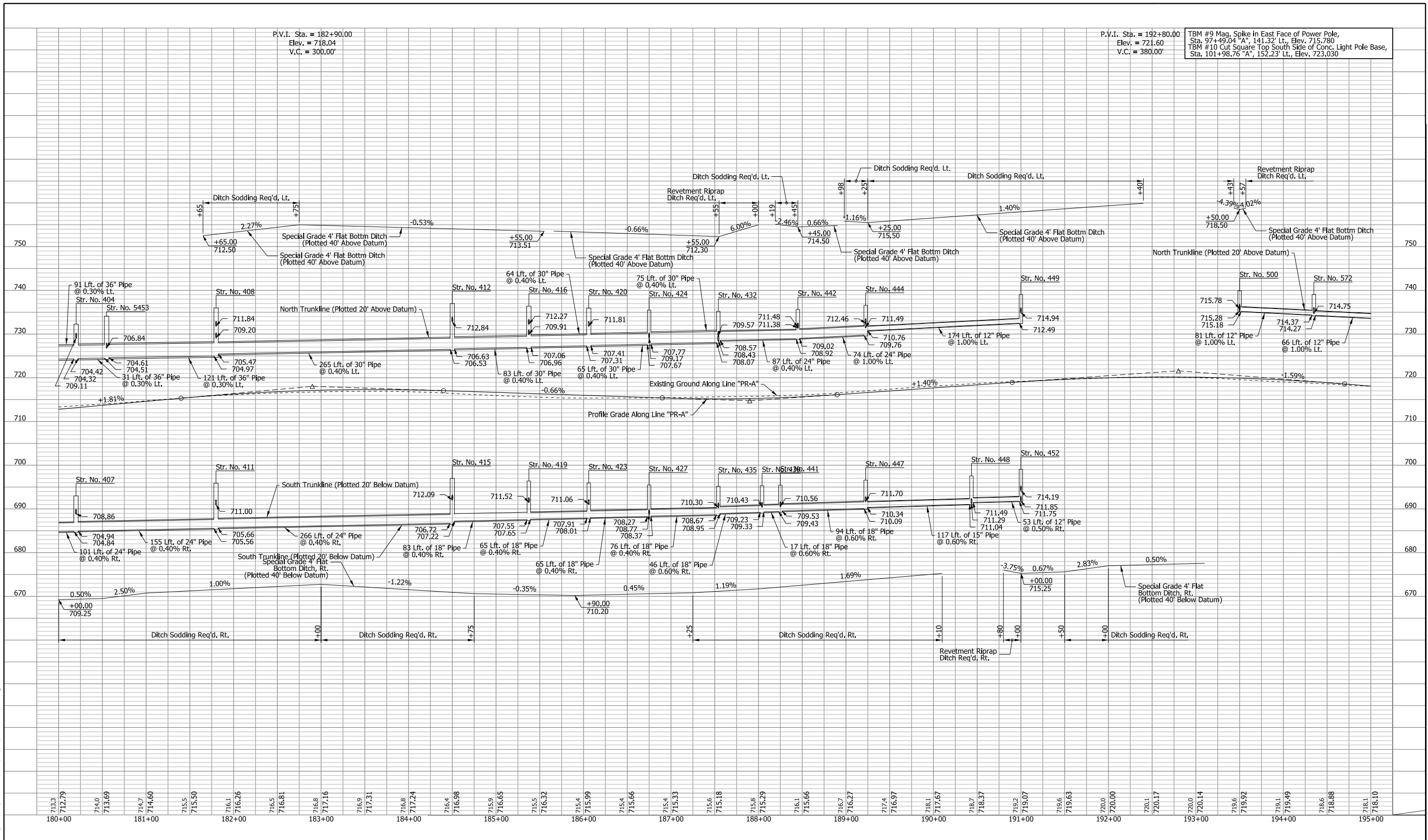
TBM #6 Mag. Spike in North Face of Power Pole #54-813,
Sta. 79+43.66 "A", 42.81' Rt., Elev. 711.130
TBM #7 Cut "X" in South Bonnet Bolt of Fire Hydrant,
Sta. 85+78.24 "A", 224.43' Lt., Elev. 721.325
TBM #8 Cut Square Top South Side of South Most Conc. Base
of Speedway Sign Support, Sta. 91+03.47 "A", 50.10' Lt.,
Elev. 715.495

P.V.I. Sta. = 179+00.00
Elev. = 710.98
V.C. = 160.00'

RECOMMENDED FOR APPROVAL _____ DESIGN ENGINEER _____ DATE _____	INDIANA DEPARTMENT OF TRANSPORTATION		SCALE		BRIDGE FILE	
			1"=50'		N/A	
			VERTICAL SCALE		DESIGNATION	
			1"=10'		2002553	
DESIGNED: _____ BTS _____	DRAWN: _____ CPH _____	ROADWAY PROFILE LINE "PR-A"	SURVEY BOOK		SHEETS PRF-06	
			65		of 410	
CHECKED: _____ CJS _____	CHECKED: _____ BTS _____		CONTRACT		PROJECT	
			R-43594		2002553	




rsf/regel
7/17/2022 6:47:15 am
Model: Sheet07
File: I:\road\001289\projects\77592.dwg county line road\cad\h\l\csl\77592-rd-s-vet01.dgn




RECOMMENDED FOR APPROVAL	DESIGN ENGINEER		DATE	INDIANA DEPARTMENT OF TRANSPORTATION		SCALE 1"=50'	BRIDGE FILE N/A
	DESIGNED: _____					VERTICAL SCALE 1"=10'	DESIGNATION 2002553
DESIGNED: _____	BTS	DRAWN: _____	CPH	ROADWAY PROFILE LINE "PR-A"		SURVEY BOOK	SHEETS PRF-07 67 of 410
CHECKED: _____	CJS	CHECKED: _____	BTS			CONTRACT R-43594	PROJECT 2002553





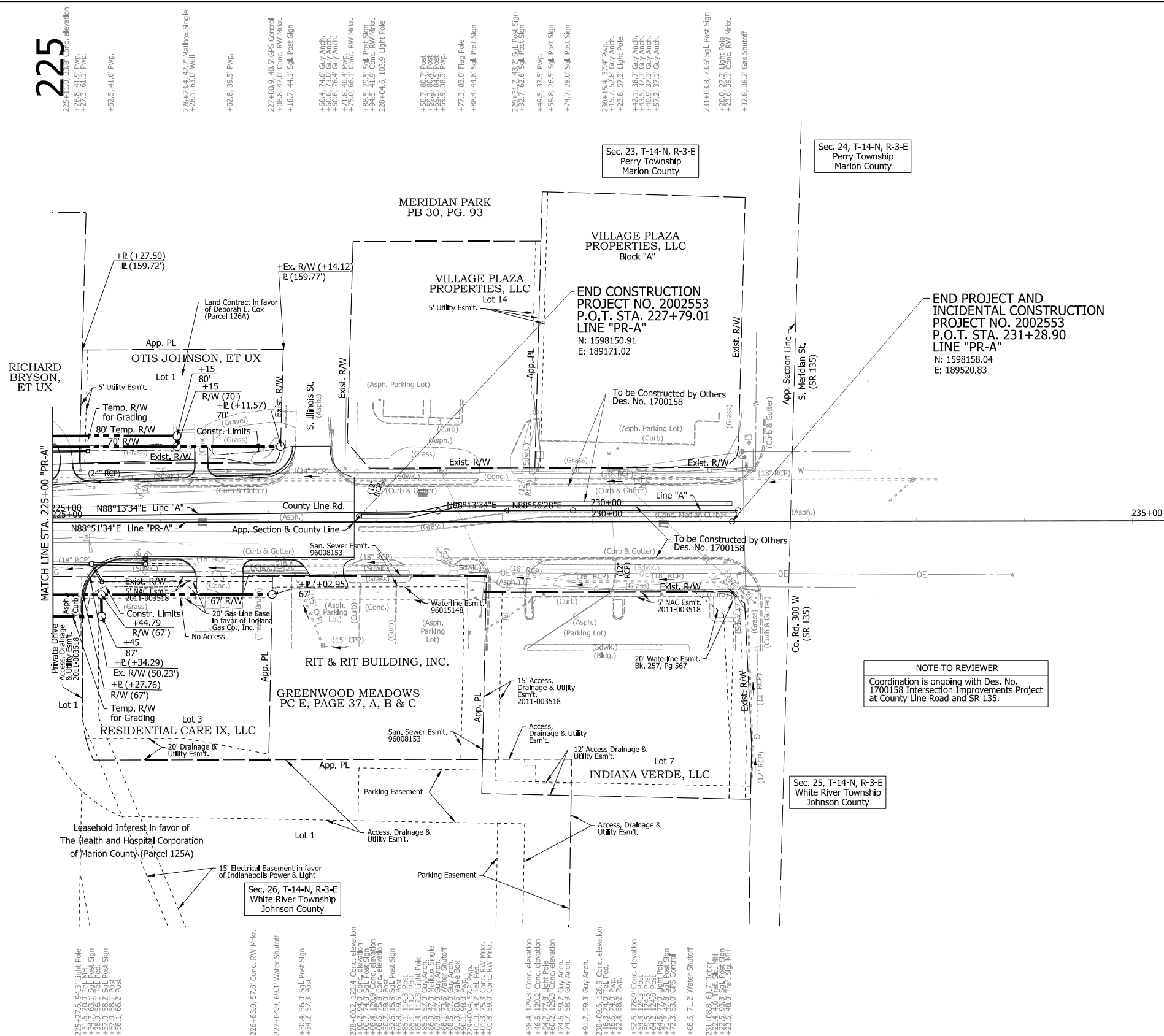
rsf/nel
7/17/2022 6:47:18 am
Model: Sheet08
File: I:\work\001289\projects\17592.dwg county line road\cad\h\l\cos\17592-rd-s-vet01.dgn

RECOMMENDED FOR APPROVAL _____		DESIGN ENGINEER _____ DATE _____		INDIANA DEPARTMENT OF TRANSPORTATION		SCALE 1"=50' VERTICAL SCALE 1"=10'	BRIDGE FILE N/A DESIGNATION 2002553
DESIGNED: _____	BTS	DRAWN: _____	CPH	ROADWAY PROFILE LINE "PR-A"		SURVEY BOOK R-43594	SHEETS PRF-08 69 of 410 PROJECT 2002553
CHECKED: _____	CJS	CHECKED: _____	BTS				



TBM #13 Cut "X" in East Bonnet Bolt of Fire Hydrant, Sta. 124+81.56 "A", 229.19' Rt., Elev. 726.810
TBM #H1 Cut "X" in Bonnet Bolt of Fire Hydrant, Sta. 127+68.29 "A", 44.35' Lt., Elev. 726.32
TBM #H2 Cut "X" in Bonnet Bolt of Fire Hydrant, Sta. 131+74.09 "A", 85.40' Lt., Elev. 736.61
TBM #H3 Cut "X" in Bonnet Bolt of Fire Hydrant, Sta. 134+30.85 "A", 46.87' Lt., Elev. 738.05

RECOMMENDED FOR APPROVAL _____		INDIANA DEPARTMENT OF TRANSPORTATION		SCALE 1"=50' VERTICAL SCALE 1"=10'		BRIDGE FILE N/A DESIGNATION 2002553	
DESIGNED: _____		DRAWN: _____		SURVEY BOOK		SHEETS PRF-09	
CHECKED: _____		CHECKED: _____		CONTRACT R-43594		71 of 410 PROJECT 2002553	

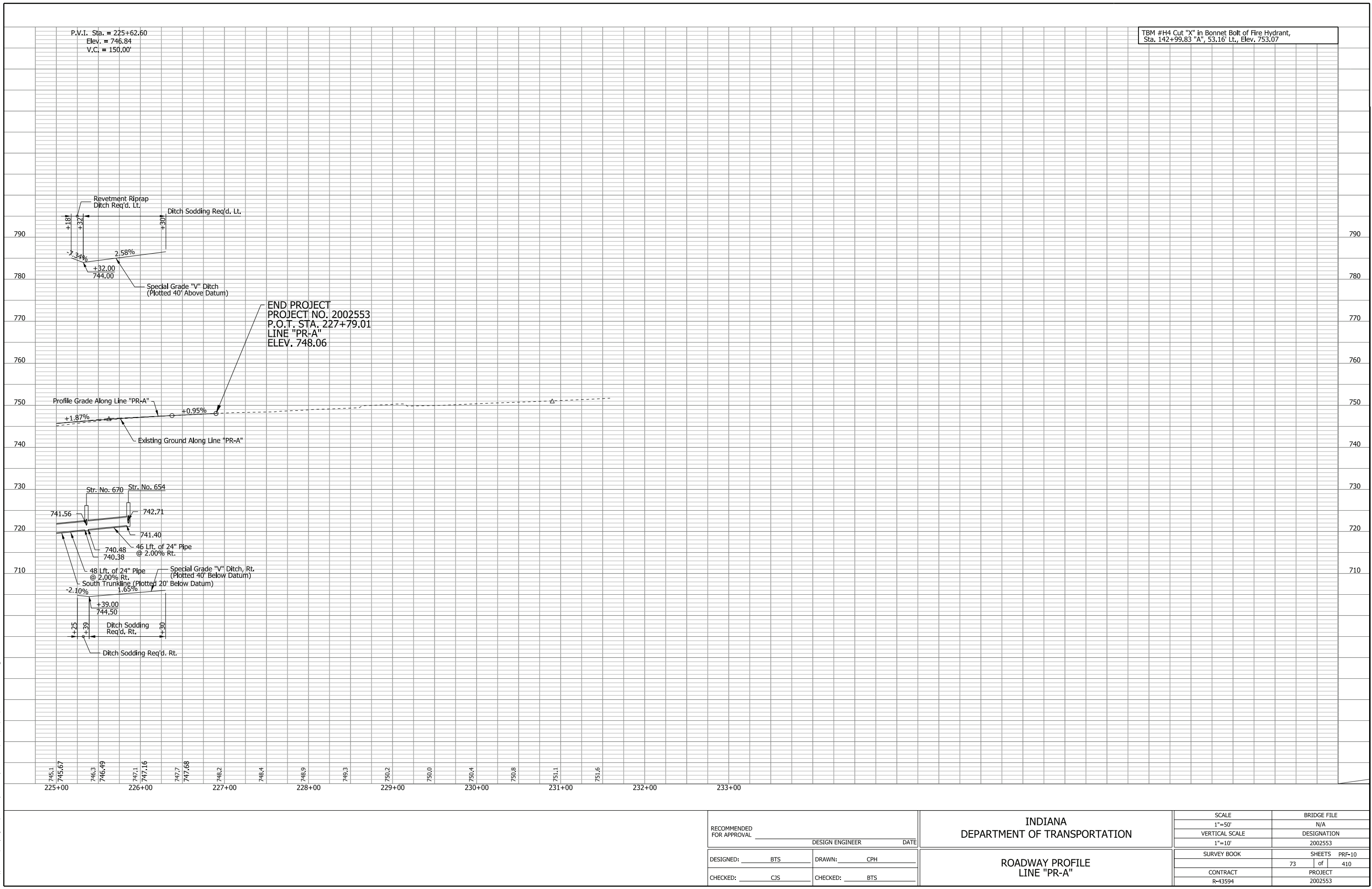


INDIANA DEPARTMENT OF TRANSPORTATION	HORIZONTAL SCALE		BRIDGE FILE	
	1"=50'		N/A	
	VERTICAL SCALE		DESIGNATION	
	1"=10'		2002553	
ROADWAY PLAN LINE "PR-A"	SURVEY BOOK		SHEETS	PP-10
	ELECTRONIC	72	of	410
	CONTRACT		PROJECT	
	R-43594		2002553	

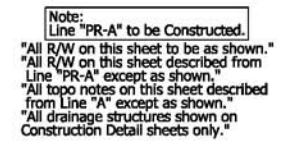
DRAFT
NOT FOR CONSTRUCTION

Note:
Line "PR-A" to be Constructed.
"All R/W on this sheet to be as shown."
"All R/W on this sheet described from
Line "PR-A" except as shown."
"All topo notes on this sheet described
from Line "A" except as shown."
"All drainage structures shown on
Construction Detail sheets only."

rsf/regel
7/7/2022 6:47:24 am
model:Sheet10
file: \\india001\289\projects\77592_daw_county\line road\cadd\h\l\cos\77592-rd-s-vet01.dgn



RECOMMENDED FOR APPROVAL			INDIANA DEPARTMENT OF TRANSPORTATION	SCALE	BRIDGE FILE	
				1"=50'	N/A	
				VERTICAL SCALE	DESIGNATION	
				1"=10'	2002553	
DESIGNED: _____		BTS	DRAWN: _____	CPH	ROADWAY PROFILE LINE "PR-A"	
CHECKED: _____		CJS	CHECKED: _____	BTS		
				SURVEY BOOK	SHEETS	PRF-10
					73	of 410
				CONTRACT	PROJECT	
				R-43594	2002553	

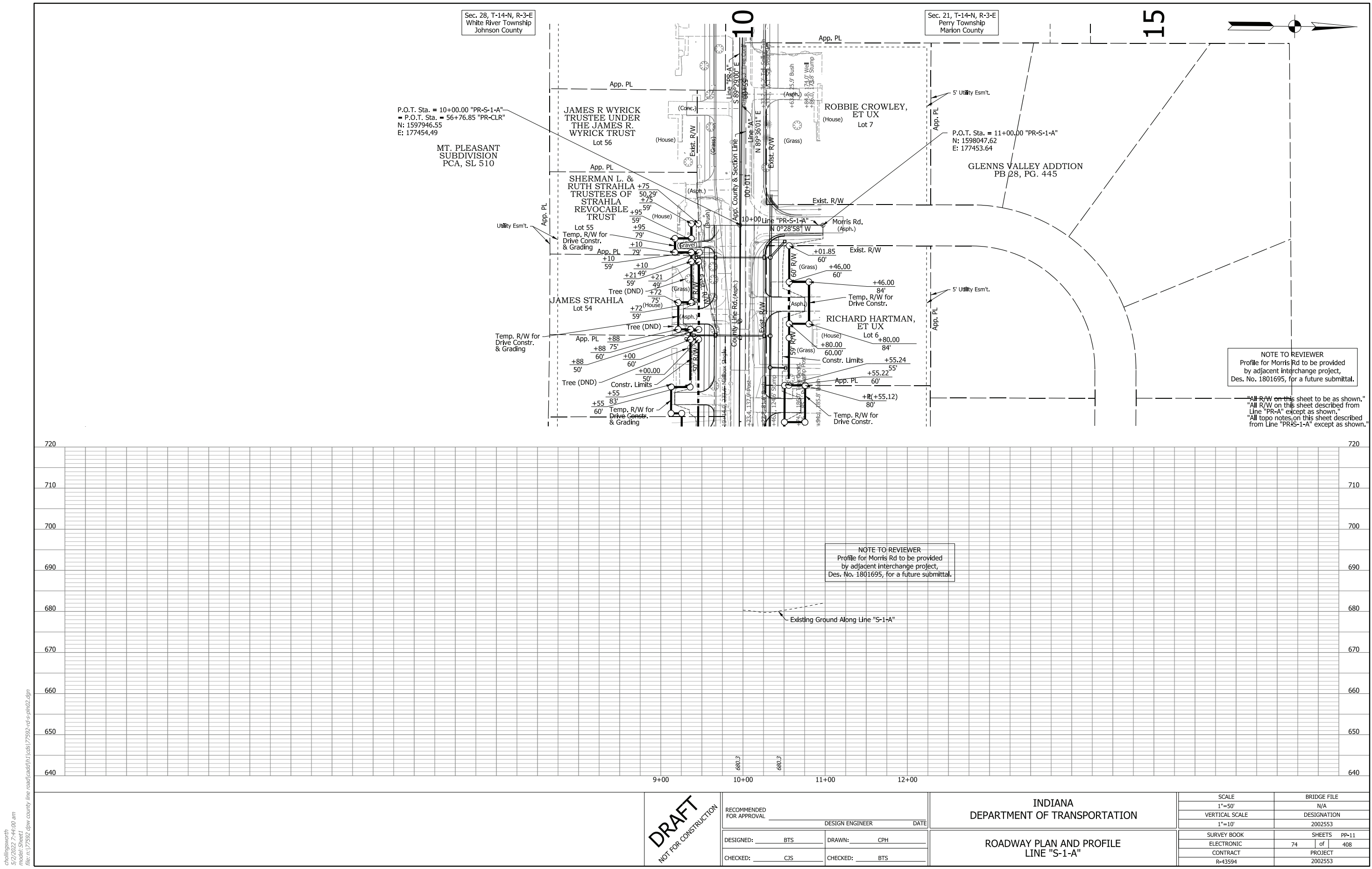


<div style="writing-mode: vertical-rl; transform: rotate(180deg);"> DESIGNER'S SIGNATURE </div>	RECOMMENDED FOR APPROVAL _____ _____ DESIGN ENGINEER _____ DATE _____		INDIANA DEPARTMENT OF TRANSPORTATION		HORIZONTAL SCALE 1"=50'		BRIDGE FILE N/A	
	DESIGNED: _____ BTS _____ DRAWN: _____ CPH _____				VERTICAL SCALE N/A		DESIGNATION 2002553	
	CHECKED: _____ CIS _____ CHECKED: _____ BTS _____		ROADWAY PLAN DETENTION BASIN		SURVEY BOOK ELECTRONIC		SHEETS PLN-11 103 of 439	
					CONTRACT R-43594		PROJECT 2002553	

chollingsworth
7/7/2022 6:47:25 am
model: Sheet1
file: \\arch001\289-projects\77592 dpw county line road\cadd\h\|cadd\77592-rd-s-pln04.dgn

RECOMMENDED FOR APPROVAL _____		DESIGN ENGINEER _____	DATE _____
DESIGNED: _____	BTS	DRAWN: _____	CPH
CHECKED: _____	CJS	CHECKED: _____	BTS

HORIZONTAL SCALE		BRIDGE FILE	
1"=50'		N/A	
VERTICAL SCALE		DESIGNATION	
N/A		2002553	
SURVEY BOOK		SHEETS PLN-12	
ELECTRONIC	104	of	439
CONTRACT		PROJECT	
R-43594		2002553	



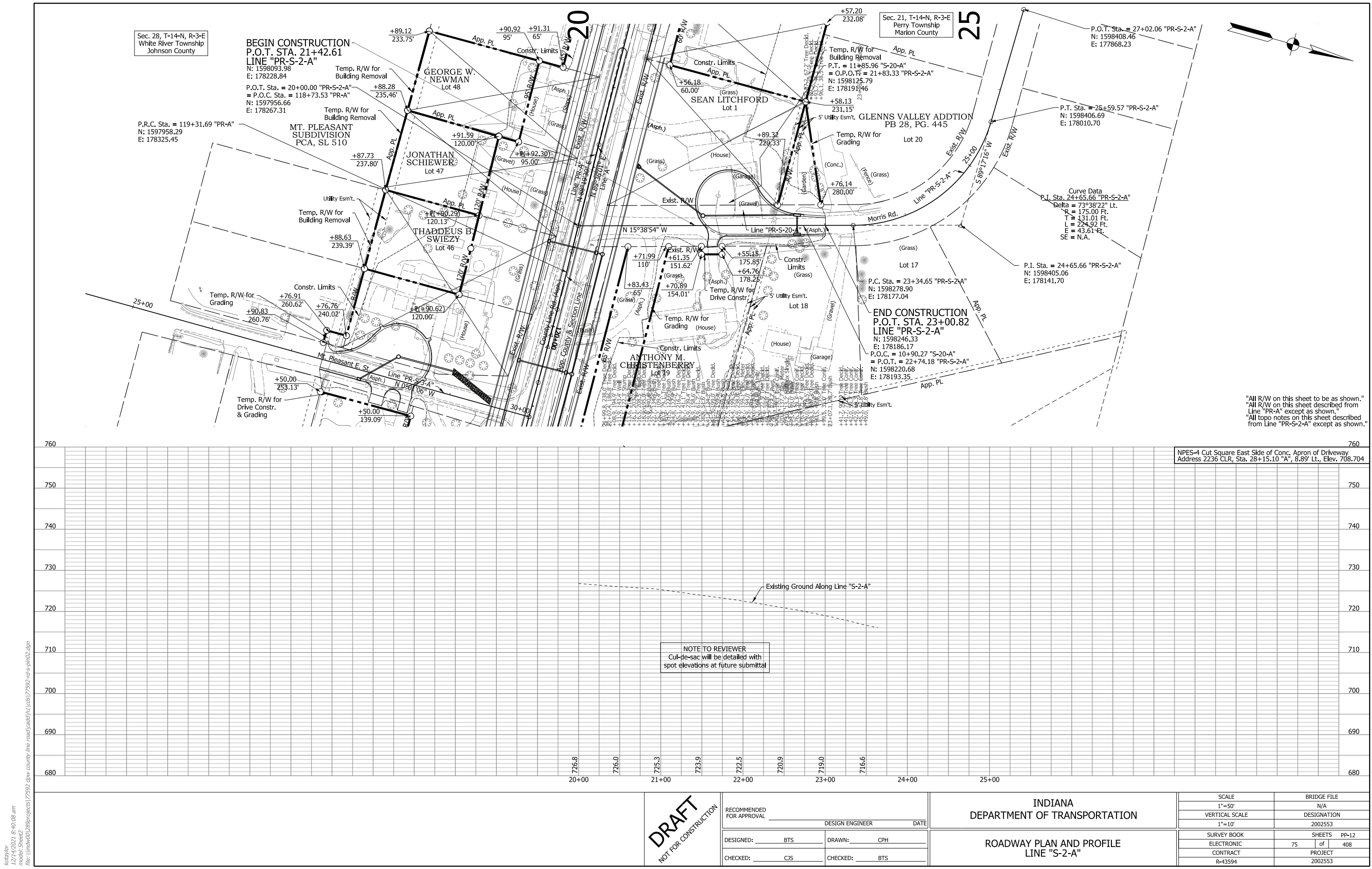
chillingsworth
5/2/2022 7:44:00 am
model:Sheet1
file:n:\17592\dwg\county\line\road\cad\h1\csl\7592-rd-s-pln02.dgn

DRAFT
NOT FOR CONSTRUCTION

RECOMMENDED FOR APPROVAL _____	DESIGN ENGINEER _____	DATE _____
DESIGNED: _____ BTS _____	DRAWN: _____ CPH _____	
CHECKED: _____ CJS _____	CHECKED: _____ BTS _____	

INDIANA DEPARTMENT OF TRANSPORTATION
ROADWAY PLAN AND PROFILE LINE "S-1-A"

SCALE 1"=50'	BRIDGE FILE N/A
VERTICAL SCALE 1"=10'	DESIGNATION 2002553
SURVEY BOOK ELECTRONIC	SHEETS 74 of 408
CONTRACT R-43594	PROJECT 2002553



"All R/W on this sheet to be as shown."
"All R/W on this sheet described from
Line "PR-A" except as shown."
"All topo notes on this sheet described
from Line "PR-S-2-A" except as shown."

NPES-4 Cut Square East Side of Conc. Apron of Driveway
Address 2236 CLR, Sta. 28+15.10 "A", 8.89' Lt., Elev. 708.704

NOTE TO REVIEWER
Cul-de-sac will be detailed with
spot elevations at future submittal

DRAFT
NOT FOR CONSTRUCTION

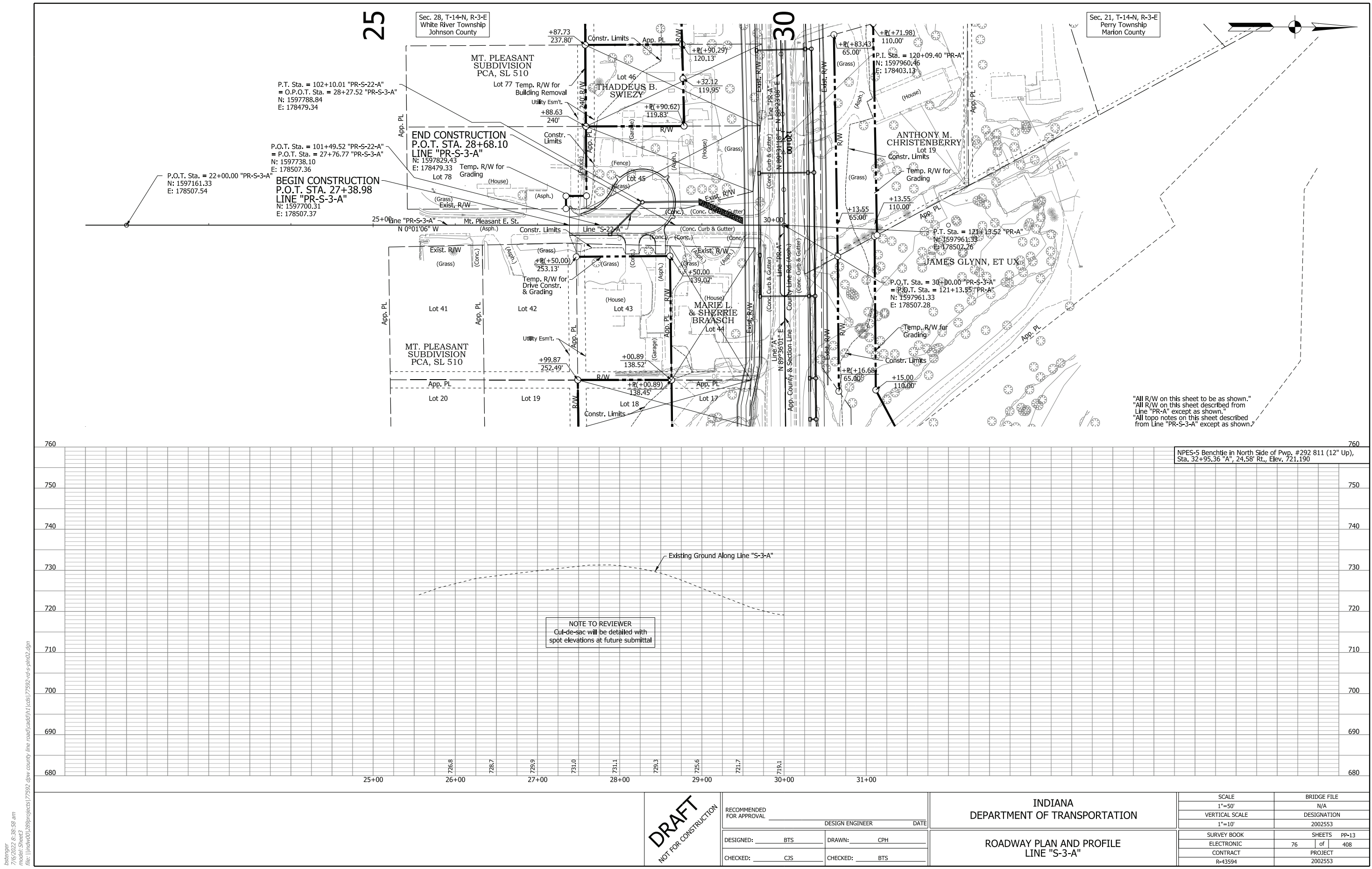
RECOMMENDED FOR APPROVAL _____		DESIGN ENGINEER _____ DATE _____	
DESIGNED: _____ BTS _____	DRAWN: _____ CPH _____		
CHECKED: _____ CJS _____	CHECKED: _____ BTS _____		

INDIANA
DEPARTMENT OF TRANSPORTATION

ROADWAY PLAN AND PROFILE
LINE "S-2-A"

SCALE	BRIDGE FILE
1"=50'	N/A
VERTICAL SCALE	DESIGNATION
1"=10'	2002553
SURVEY BOOK	SHEETS PP-12
ELECTRONIC	75 of 408
CONTRACT	PROJECT
R-43594	2002553

Kobaylor
12/14/2021 8:40:08 am
model:Sheet2
file: \\india001\209\projects\77592_daw_county\line road\cad\h1\cadd\77592-rd-s-ph02.dgn



bstenger
7/6/2022 8:38:58 am
model:Sheet03
file: \\india001\289\projects\77592_daw_county\line road\cadd\h1\cadd\77592-rd-s-ph02.dgn

DRAFT
NOT FOR CONSTRUCTION

RECOMMENDED FOR APPROVAL _____		DESIGN ENGINEER _____ DATE _____	
DESIGNED: _____ BTS _____	DRAWN: _____ CPH _____		
CHECKED: _____ CJS _____	CHECKED: _____ BTS _____		

INDIANA
DEPARTMENT OF TRANSPORTATION

ROADWAY PLAN AND PROFILE
LINE "S-3-A"

SCALE		BRIDGE FILE	
1"=50'		N/A	
VERTICAL SCALE		DESIGNATION	
1"=10'		2002553	
SURVEY BOOK		SHEETS PP-13	
ELECTRONIC		76 of 408	
CONTRACT		PROJECT	
R-43594		2002553	

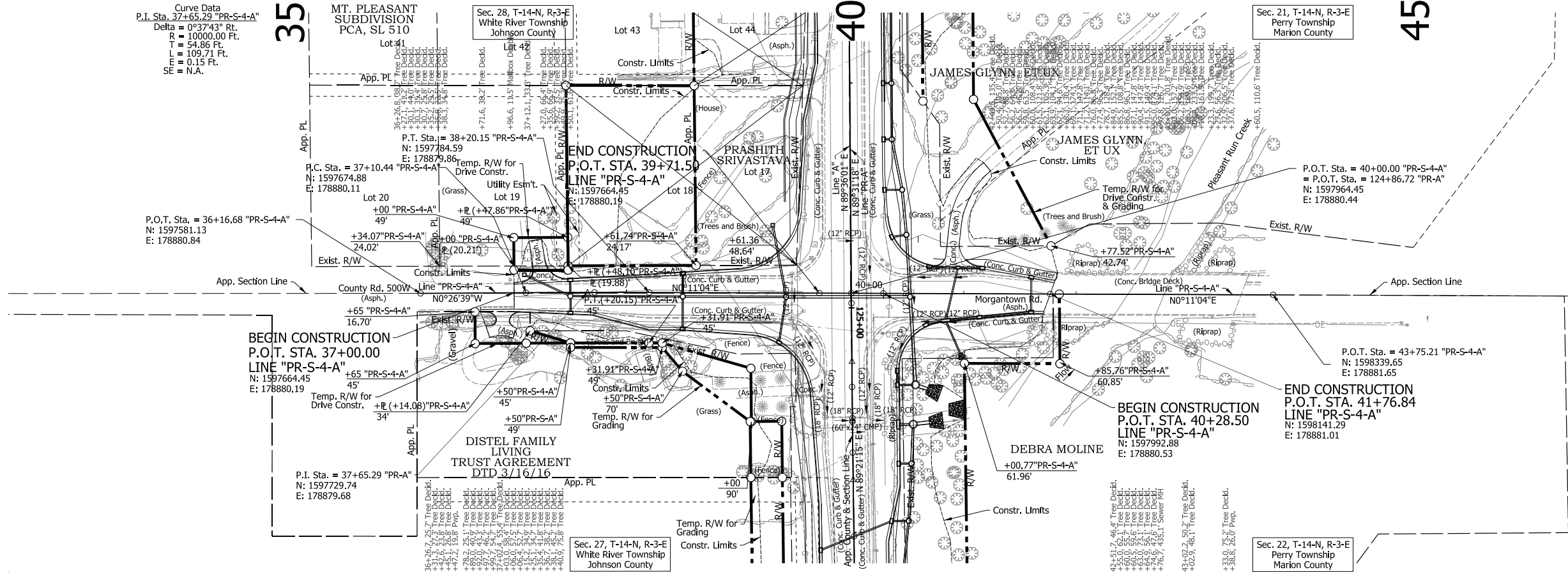
Curve Data
P.I. Sta. 37+65.29 "PR-S-4-A"
Delta = 0°37'43" Rt.
R = 10000.00 Ft.
T = 54.86 Ft.
L = 109.71 Ft.
E = 0.15 Ft.
SE = N.A.

35
MT. PLEASANT
SUBDIVISION
PCA, SL 510

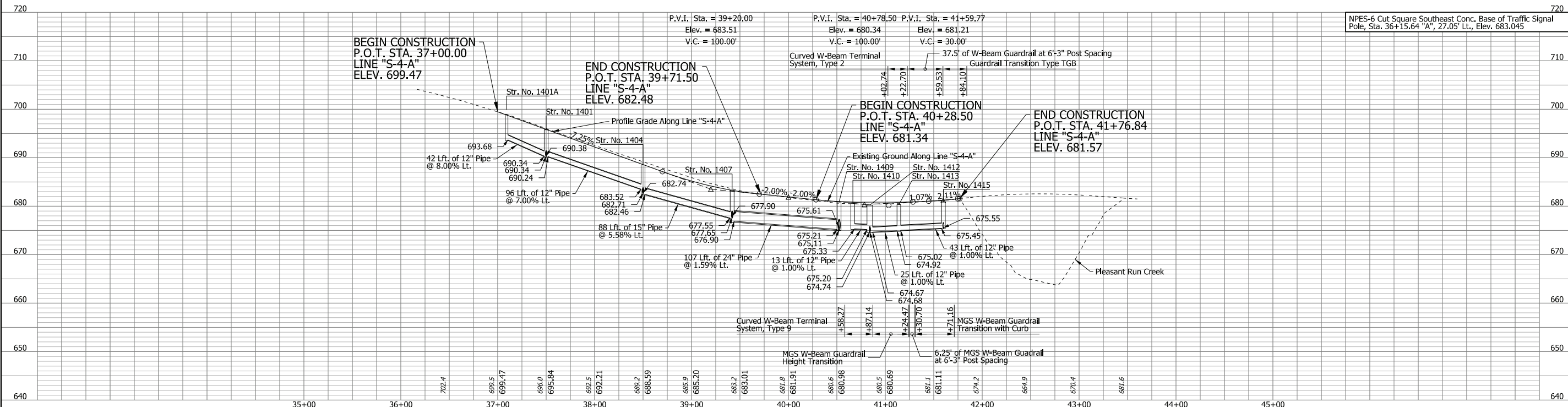
Sec. 28, T-14-N, R-3-E
White River Township
Johnson County

Sec. 21, T-14-N, R-3-E
Perry Township
Marion County

45

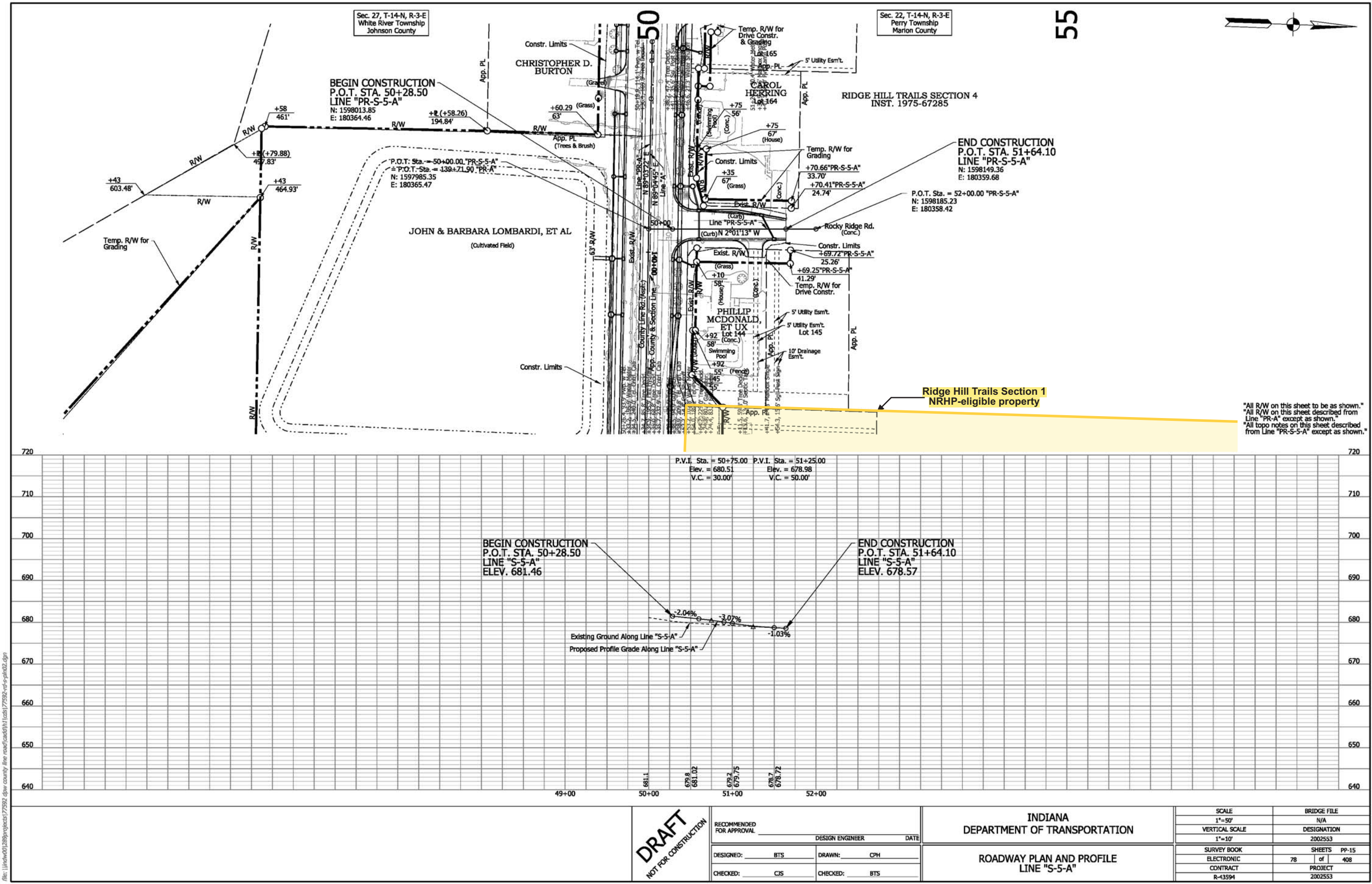


"All R/W on this sheet to be as shown."
"All R/W on this sheet described from
Line 'PR-A' except as shown."
"All topo notes on this sheet described
from Line 'PR-S-4-A' except as shown."



<div>DRAFT</div> <div>NOT FOR CONSTRUCTION</div>	RECOMMENDED FOR APPROVAL _____		DESIGN ENGINEER _____ DATE _____		INDIANA DEPARTMENT OF TRANSPORTATION		SCALE		BRIDGE FILE	
							1"=50'		N/A	
	VERTICAL SCALE		DESIGNATION							
	1"=10'		2002553							
	DESIGNED: _____ BTS _____		DRAWN: _____ CPH _____		ROADWAY PLAN AND PROFILE LINE "S-4-A"		SURVEY BOOK		SHEETS PP-14	
	CHECKED: _____ CJS _____		CHECKED: _____ BTS _____				ELECTRONIC		77 of 408	
							CONTRACT		PROJECT	
						R-43594		2002553		

rsf/nel
5/3/2022 1:47:48 pm
Model:Sheet4
File: I:\road\0289\projects\77592.dwg county\line road\cad\h\l\cos\77592-rd-s-ph02.dgn



"All R/W on this sheet to be as shown."
"All R/W on this sheet described from Line "PR-A" except as shown."
"All topo notes on this sheet described from Line "PR-S-5-A" except as shown."

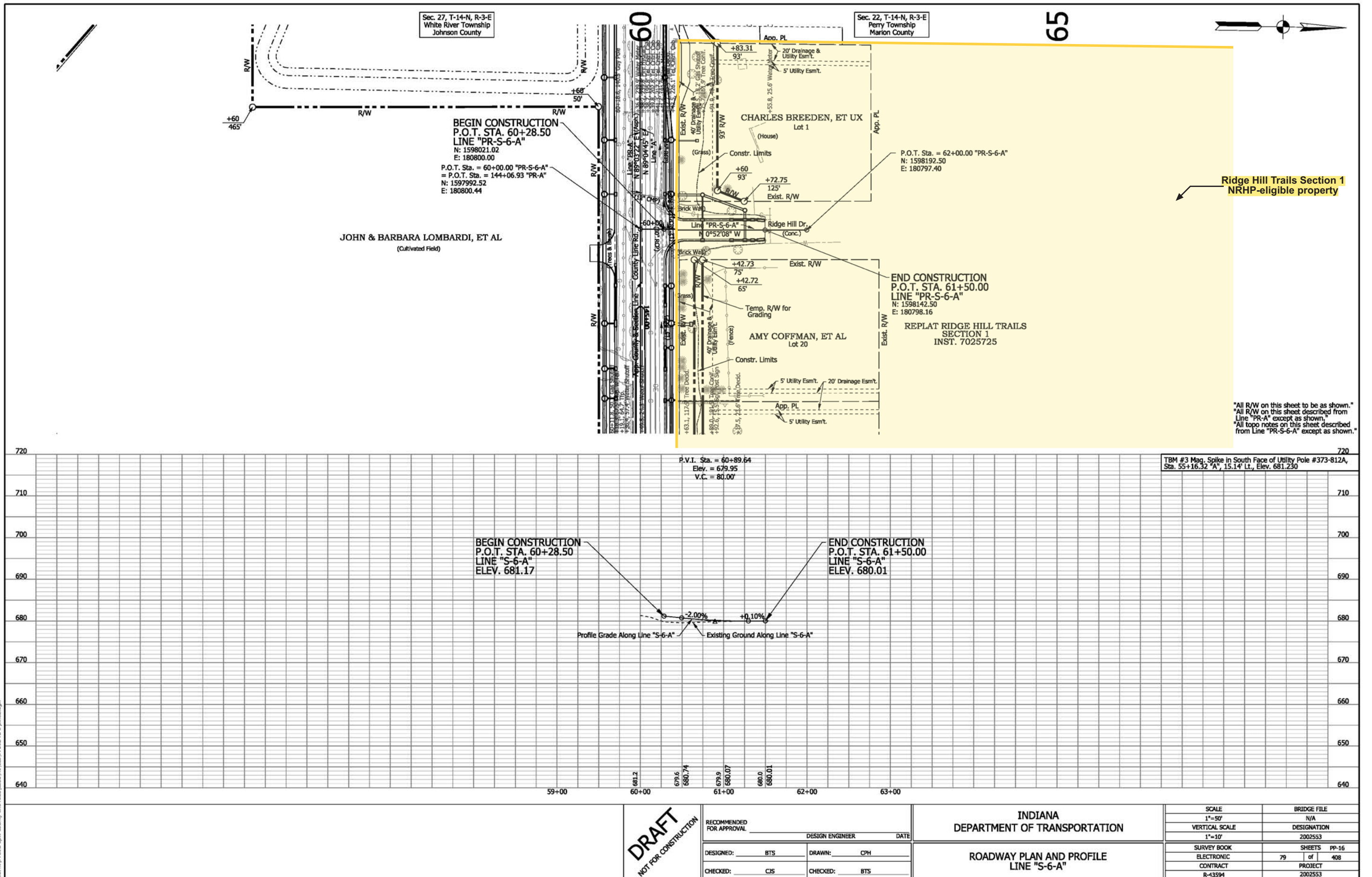
12/14/2021 8:40:08 am
model: sheets
file: \\work\01\200\projects\77592.dwg county line road\cad\h\1\cadd\77592-rd-s-5-ph02.dgn

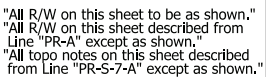
DRAFT
NOT FOR CONSTRUCTION

RECOMMENDED FOR APPROVAL	DESIGN ENGINEER	DATE
DESIGNED: <u>BTS</u>	DRAWN: <u>CPH</u>	
CHECKED: <u>CJS</u>	CHECKED: <u>BTS</u>	

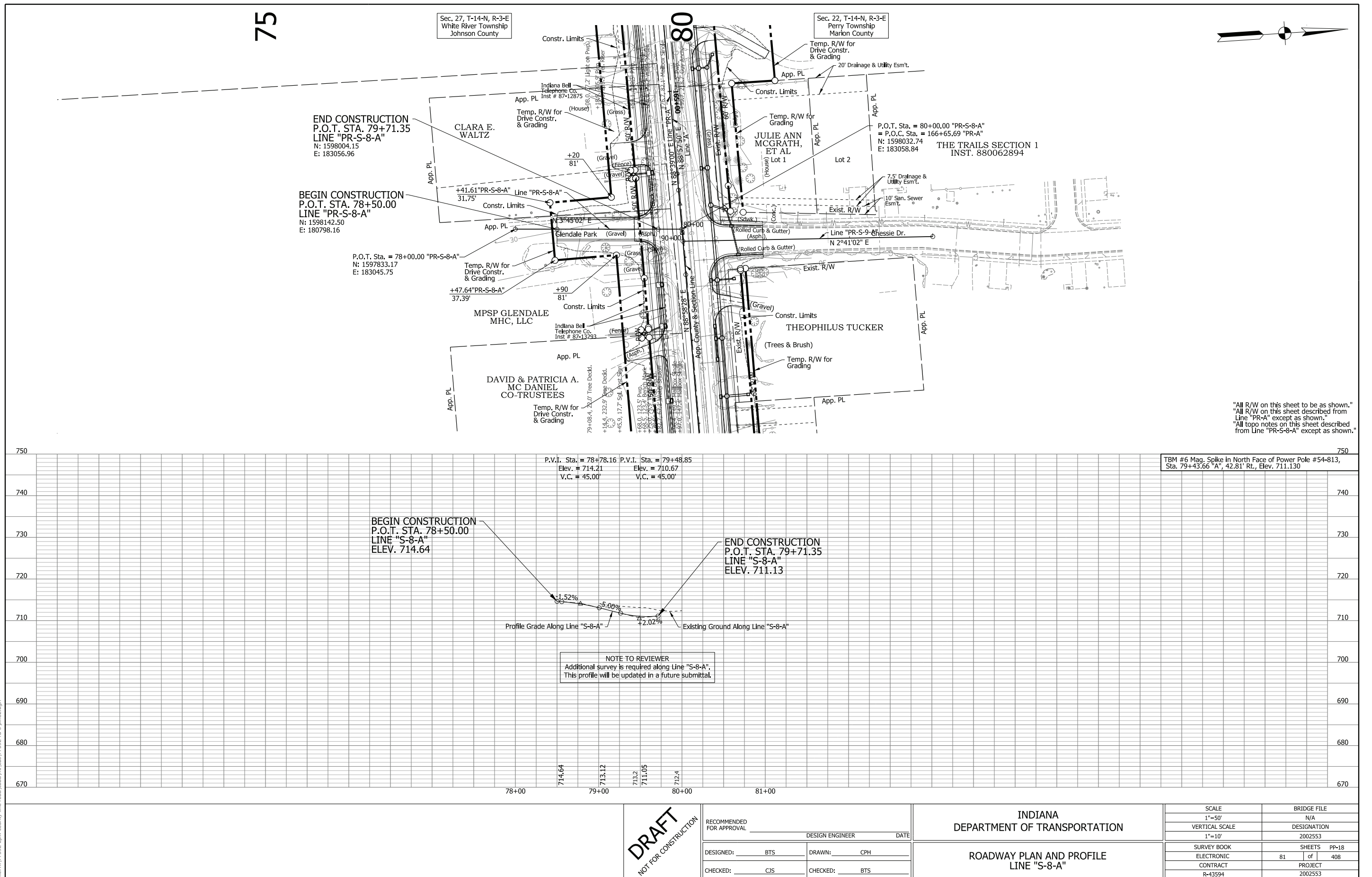
INDIANA DEPARTMENT OF TRANSPORTATION
ROADWAY PLAN AND PROFILE LINE "S-5-A"

SCALE 1"=50' VERTICAL SCALE 1"=10'	BRIDGE FILE N/A DESIGNATION 2002553
SURVEY BOOK ELECTRONIC CONTRACT R-43594	SHEETS PP-15 of 408 PROJECT 2002553





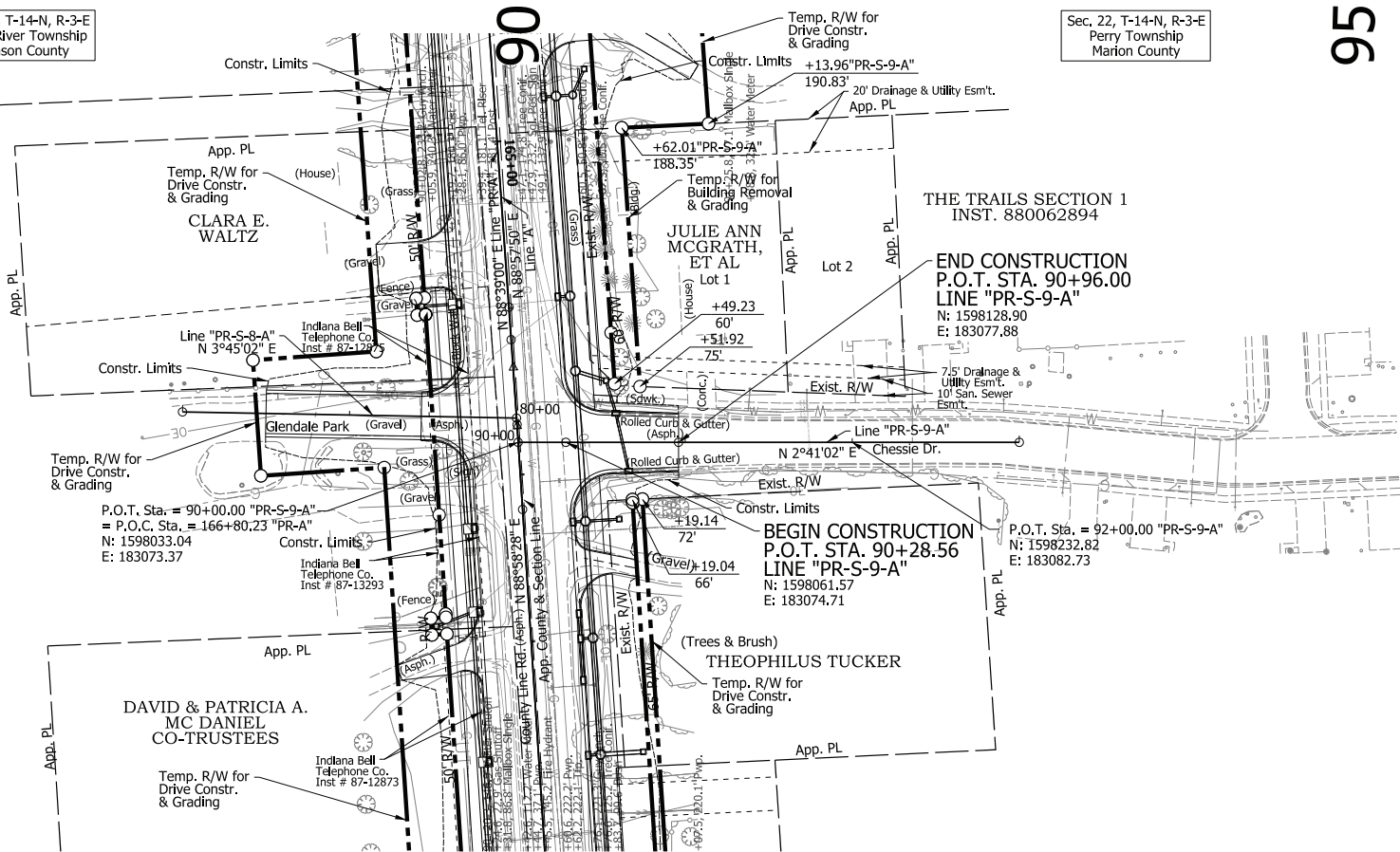
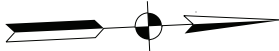
SCALE		BRIDGE FILE	
1"=50'		N/A	
VERTICAL SCALE		DESIGNATION	
1"=10'		2002553	
SURVEY BOOK		SHEETS	
ELECTRONIC	80	of	408
CONTRACT		PROJECT	
D-43504		2002553	



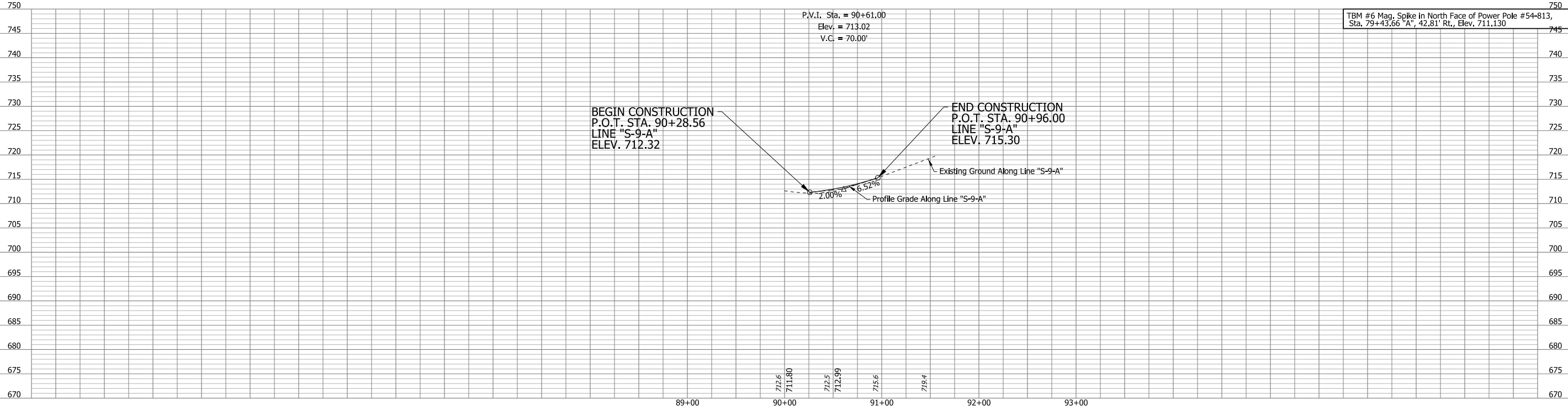
Sec. 27, T-14-N, R-3-E
White River Township
Johnson County

Sec. 22, T-14-N, R-3-E
Perry Township
Marion County

95



"All R/W on this sheet to be as shown."
"All R/W on this sheet described from
Line "PR-A" except as shown."
"All topo notes on this sheet described
from Line "PR-S-9-A" except as shown."



TBM #6 Mag. Spike in North Face of Power Pole #54-813,
Sta. 79+43.66 'A', 42.81' Rt., Elev. 711.130

BEGIN CONSTRUCTION
P.O.T. STA. 90+28.56
LINE "S-9-A"
ELEV. 712.32

END CONSTRUCTION
P.O.T. STA. 90+96.00
LINE "S-9-A"
ELEV. 715.30

P.V.I. Sta. = 90+61.00
Elev. = 713.02
V.C. = 70.00'

Existing Ground Along Line "S-9-A"
Profile Grade Along Line "S-9-A"

DRAFT
NOT FOR CONSTRUCTION

RECOMMENDED FOR APPROVAL _____
DESIGN ENGINEER _____ DATE _____
DESIGNED: _____ BTS _____ DRAWN: _____ CPH _____
CHECKED: _____ CJS _____ CHECKED: _____ BTS _____

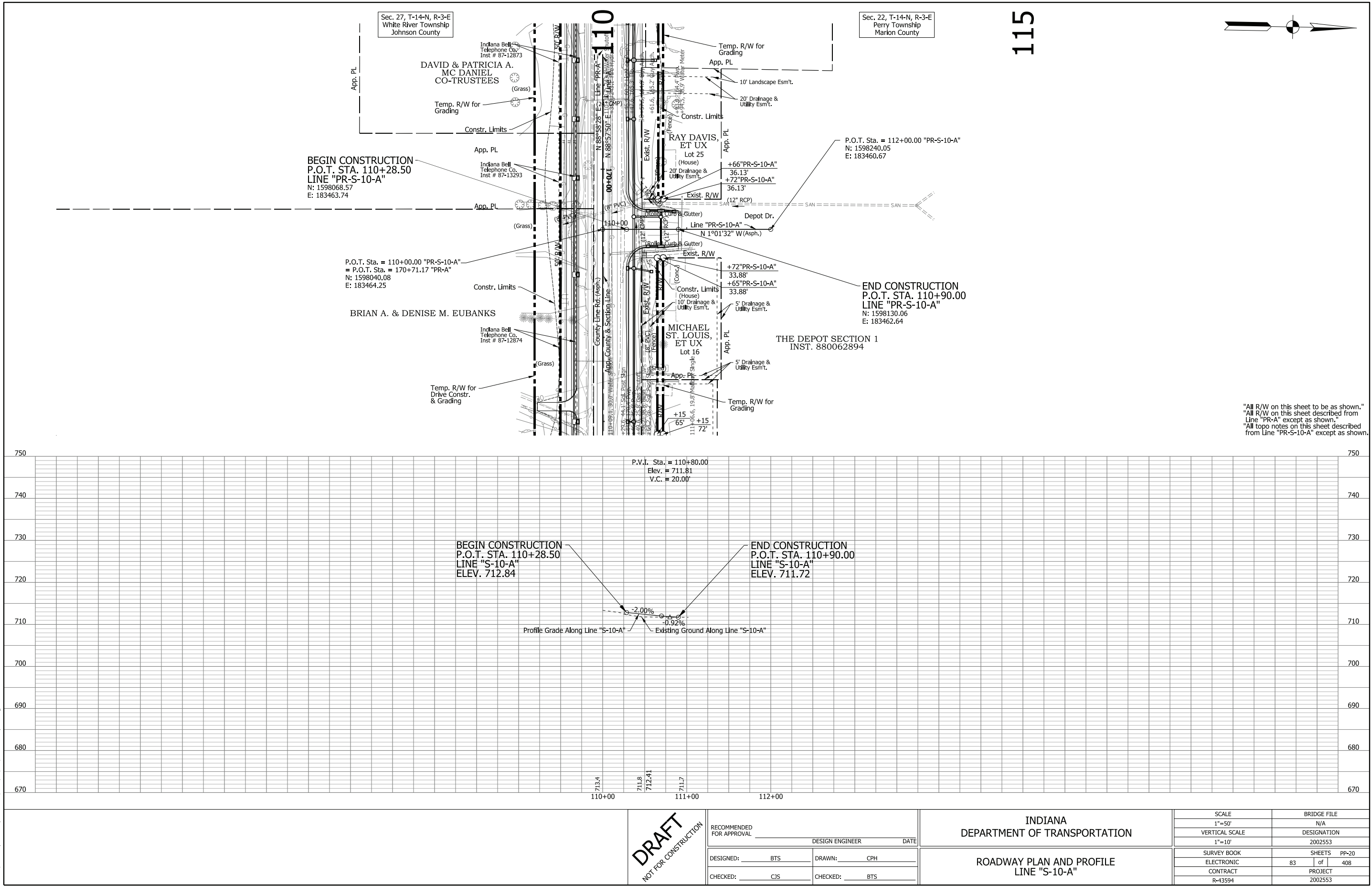
INDIANA
DEPARTMENT OF TRANSPORTATION

ROADWAY PLAN AND PROFILE
LINE "S-9-A"

SCALE		BRIDGE FILE	
1"=50'		N/A	
VERTICAL SCALE		DESIGNATION	
1"=10'		2002553	
SURVEY BOOK		SHEETS	
ELECTRONIC	82	of	408
CONTRACT		PROJECT	
R-43594		2002553	

bstenger
7/6/2022 8:38:58 am
Model:Sheet09
File: \\india001\289\projects\77592.dwg county\line road\cad\h\l\csl\77592-rd-s-ph02.dgn

chollingsworth
5/2/2022 7:44:00 am
model:Sheet10
file:n:\17592.dwg county line road\cad\h1\cbs\7592-rd-s-pln02.dgn



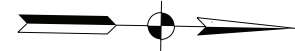
DRAFT
NOT FOR CONSTRUCTION

RECOMMENDED FOR APPROVAL _____		DESIGN ENGINEER _____ DATE _____	
DESIGNED: _____	BTS	DRAWN: _____	CPH
CHECKED: _____	CJS	CHECKED: _____	BTS

Sec. 27, T-14-N, R-3-E
White River Township
Johnson County

Sec. 22, T-14-N, R-3-E
Perry Township
Marion County

125



BRIAN A. & DENISE M. EUBANKS
BEGIN CONSTRUCTION
P.O.T. STA. 120+28.50
LINE "PR-S-11-A"
N: 1598074.55
E: 183797.77

P.O.T. Sta. = 120+00.00 "PR-S-11-A"
= P.O.T. Sta. = 174+05.26 "PR-A"
N: 1598046.06
E: 183798.28

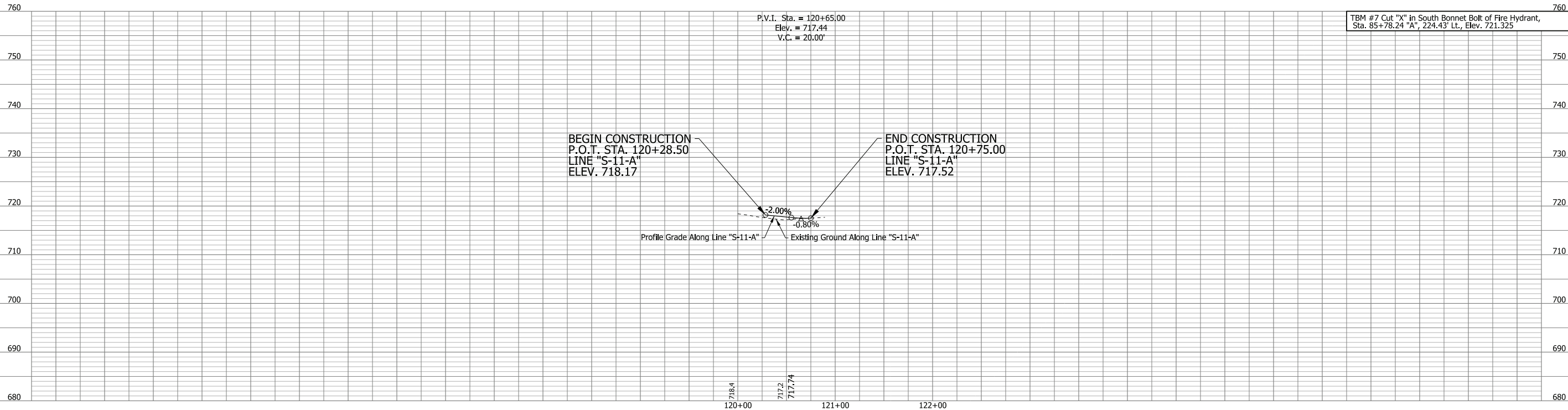
MPSP CENTER GROVE MHC, LLC

THE DEPOT SECTION 1
INST. 880062894

END CONSTRUCTION
P.O.T. STA. 120+75.00
LINE "PR-S-11-A"
N: 1598121.05
E: 183796.94

P.O.T. Sta. = 121+00.00 "PR-S-11-A"
N: 1598146.04
E: 183796.49

"All R/W on this sheet to be as shown."
"All R/W on this sheet described from
Line "PR-A" except as shown."
"All topo notes on this sheet described
from Line "PR-S-11-A" except as shown."



DRAFT
NOT FOR CONSTRUCTION

RECOMMENDED FOR APPROVAL _____		DESIGN ENGINEER _____ DATE _____	
DESIGNED: _____ BTS _____	DRAWN: _____ CPH _____		
CHECKED: _____ CJS _____	CHECKED: _____ BTS _____		

INDIANA
DEPARTMENT OF TRANSPORTATION

ROADWAY PLAN AND PROFILE
LINE "S-11-A"

SCALE		BRIDGE FILE	
1"=50'		N/A	
VERTICAL SCALE		DESIGNATION	
1"=10'		2002553	
SURVEY BOOK		SHEETS PP-21	
ELECTRONIC		84	of 408
CONTRACT		PROJECT	
R-43594		2002553	

chillingsworth
5/2/2022 7:44:00 am
model:Sheet11
file:n:\7592.dwg county line road\cad\h1\cbs\7592-rd-s-pln02.dgn

125

Sec. 27, T-14-N, R-3-E
White River Township
Johnson County

Sec. 22, T-14-N, R-3-E
Perry Township
Marion County



BEGIN CONSTRUCTION
P.O.T. STA. 128+17.64
LINE "PR-S-12-A"

N: 1597864.87
E: 183864.81
P.O.T. Sta. = 128+00.00 "PR-S-12-A"
N: 1597847.21
E: 183865.14

END CONSTRUCTION
P.O.T. STA. 129+64.29
LINE "PR-S-12-A"
ELEV. 715.85

N: 1598011.49
E: 183862.40

MPSP CENTER GROVE MHC, LLC

Constr. Limits

Indiana Bell
Telephone Co.
Inst # 87-16535

App. Pl

+88"PR-S-12-A"

26.52'

+88"PR-S-12-A"

26.52'

Temp. R/W for
Drive Constr.
& Grading

+08"PR-S-12-A"

20.48'

+75"PR-S-12-A"

21.48'

Constr. Limits

+30
100'

Shady Brook Hts.
(Asph.)

+10
107'

+45
60'

+30
60'

Indiana Bell
Telephone Co.
Dr 247, Pgs 30

Constr. Limits

+715.84
120'

+30
98'

Temp. R/W for
Drive Constr.
& Grading

+08"PR-S-12-A"

20.48'

+75"PR-S-12-A"

21.48'

Constr. Limits

+30
100'

Shady Brook Hts.
(Asph.)

+10
107'

+45
60'

+30
60'

Indiana Bell
Telephone Co.
Dr 247, Pgs 30

Constr. Limits

+715.84
120'

+30
98'

Temp. R/W for
Drive Constr.
& Grading

+08"PR-S-12-A"

20.48'

+75"PR-S-12-A"

21.48'

Constr. Limits

+30
100'

Shady Brook Hts.
(Asph.)

+10
107'

+45
60'

+30
60'

Indiana Bell
Telephone Co.
Dr 247, Pgs 30

Constr. Limits

+715.84
120'

+30
98'

Temp. R/W for
Drive Constr.
& Grading

+08"PR-S-12-A"

20.48'

+75"PR-S-12-A"

21.48'

Constr. Limits

+30
100'

Shady Brook Hts.
(Asph.)

+10
107'

+45
60'

+30
60'

Indiana Bell
Telephone Co.
Dr 247, Pgs 30

Constr. Limits

+715.84
120'

+30
98'

Temp. R/W for
Drive Constr.
& Grading

+08"PR-S-12-A"

20.48'

+75"PR-S-12-A"

21.48'

Constr. Limits

+30
100'

Shady Brook Hts.
(Asph.)

+10
107'

+45
60'

+30
60'

Indiana Bell
Telephone Co.
Dr 247, Pgs 30

Constr. Limits

+715.84
120'

+30
98'

Temp. R/W for
Drive Constr.
& Grading

+08"PR-S-12-A"

20.48'

+75"PR-S-12-A"

21.48'

Constr. Limits

+30
100'

Shady Brook Hts.
(Asph.)

+10
107'

+45
60'

+30
60'

Indiana Bell
Telephone Co.
Dr 247, Pgs 30

Constr. Limits

+715.84
120'

+30
98'

Temp. R/W for
Drive Constr.
& Grading

+08"PR-S-12-A"

20.48'

+75"PR-S-12-A"

21.48'

Constr. Limits

+30
100'

Shady Brook Hts.
(Asph.)

+10
107'

+45
60'

+30
60'

Indiana Bell
Telephone Co.
Dr 247, Pgs 30

Constr. Limits

+715.84
120'

+30
98'

Temp. R/W for
Drive Constr.
& Grading

+08"PR-S-12-A"

20.48'

+75"PR-S-12-A"

21.48'

Constr. Limits

+30
100'

Shady Brook Hts.
(Asph.)

+10
107'

+45
60'

+30
60'

Indiana Bell
Telephone Co.
Dr 247, Pgs 30

Constr. Limits

+715.84
120'

+30
98'

Temp. R/W for
Drive Constr.
& Grading

+08"PR-S-12-A"

20.48'

+75"PR-S-12-A"

21.48'

Constr. Limits

+30
100'

Shady Brook Hts.
(Asph.)

+10
107'

+45
60'

+30
60'

Indiana Bell
Telephone Co.
Dr 247, Pgs 30

Constr. Limits

+715.84
120'

+30
98'

Temp. R/W for
Drive Constr.
& Grading

+08"PR-S-12-A"

20.48'

+75"PR-S-12-A"

21.48'

Constr. Limits

+30
100'

Shady Brook Hts.
(Asph.)

+10
107'

+45
60'

+30
60'

Indiana Bell
Telephone Co.
Dr 247, Pgs 30

Constr. Limits

+715.84
120'

+30
98'

Temp. R/W for
Drive Constr.
& Grading

+08"PR-S-12-A"

20.48'

+75"PR-S-12-A"

21.48'

Constr. Limits

+30
100'

Shady Brook Hts.
(Asph.)

+10
107'

+45
60'

+30
60'

Indiana Bell
Telephone Co.
Dr 247, Pgs 30

Constr. Limits

+715.84
120'

+30
98'

Temp. R/W for
Drive Constr.
& Grading

+08"PR-S-12-A"

20.48'

+75"PR-S-12-A"

21.48'

Constr. Limits

+30
100'

Shady Brook Hts.
(Asph.)

+10
107'

+45
60'

+30
60'

Indiana Bell
Telephone Co.
Dr 247, Pgs 30

Constr. Limits

+715.84
120'

+30
98'

Temp. R/W for
Drive Constr.
& Grading

+08"PR-S-12-A"

20.48'

+75"PR-S-12-A"

21.48'

Constr. Limits

+30
100'

Shady Brook Hts.
(Asph.)

+10
107'

+45
60'

+30
60'

Indiana Bell
Telephone Co.
Dr 247, Pgs 30

Constr. Limits

+715.84
120'

+30
98'

Temp. R/W for
Drive Constr.
& Grading

+08"PR-S-12-A"

20.48'

+75"PR-S-12-A"

21.48'

Constr. Limits

+30
100'

Shady Brook Hts.
(Asph.)

+10
107'

+45
60'

+30
60'

Indiana Bell
Telephone Co.
Dr 247, Pgs 30

Constr. Limits

+715.84
120'

+30
98'

Temp. R/W for
Drive Constr.
& Grading

+08"PR-S-12-A"

20.48'

+75"PR-S-12-A"

21.48'

Constr. Limits

+30
100'

Shady Brook Hts.
(Asph.)

+10
107'

+45
60'

+30
60'

Indiana Bell
Telephone Co.
Dr 247, Pgs 30

Constr. Limits

+715.84
120'

+30
98'

Temp. R/W for
Drive Constr.
& Grading

+08"PR-S-12-A"

20.48'

+75"PR-S-12-A"

21.48'

Constr. Limits

+30
100'

Shady Brook Hts.
(Asph.)

+10
107'

+45
60'

+30
60'

Indiana Bell
Telephone Co.
Dr 247, Pgs 30

Constr. Limits

+715.84
120'

+30
98'

Temp. R/W for
Drive Constr.
& Grading

+08"PR-S-12-A"

20.48'

+75"PR-S-12-A"

21.48'

Constr. Limits

+30
100'

Shady Brook Hts.
(Asph.)

+10
107'

+45
60'

+30
60'

Indiana Bell
Telephone Co.
Dr 247, Pgs 30

Constr. Limits

+715.84
120'

+30
98'

Temp. R/W for
Drive Constr.
& Grading

+08"PR-S-12-A"

20.48'

+75"PR-S-12-A"

21.48'

Constr. Limits

+30
100'

Shady Brook Hts.
(Asph.)

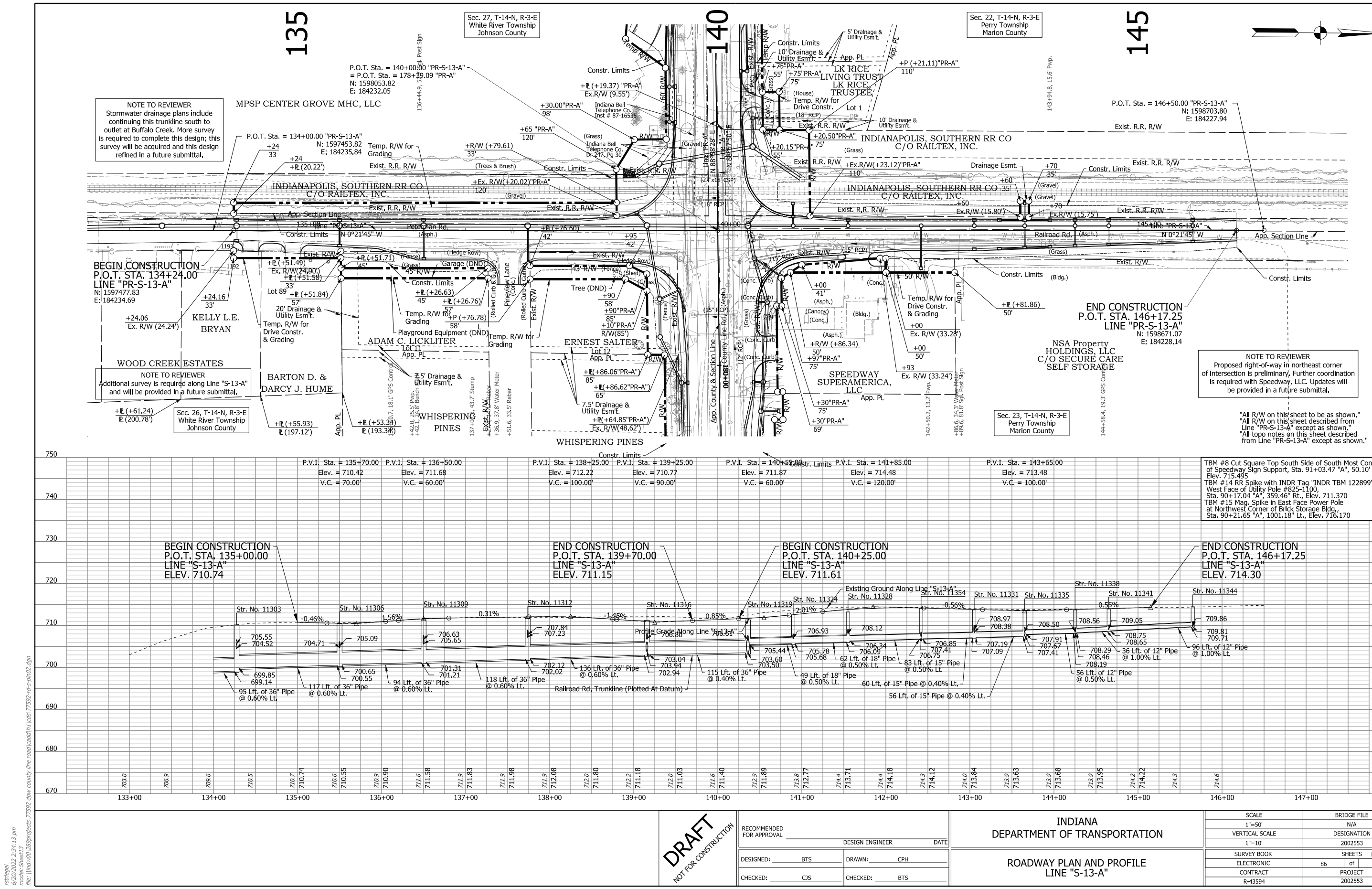
+10
107'

+45
60'

+30
60'

Indiana Bell
Telephone Co.
Dr 247, Pgs 30

Constr. Limits



NOTE TO REVIEWER
Stormwater drainage plans include continuing this trunkline south to outlet at Buffalo Creek. More survey is required to complete this design; this survey will be acquired and this design refined in a future submittal.

BEGIN CONSTRUCTION
P.O.T. STA. 134+24.00
LINE "PR-S-13-A"
N: 1597477.83
E: 184234.69

WOOD CREEK ESTATES
NOTE TO REVIEWER
Additional survey is required along Line "S-13-A" and will be provided in a future submittal.

BEGIN CONSTRUCTION
P.O.T. STA. 135+00.00
LINE "S-13-A"
ELEV. 710.74

END CONSTRUCTION
P.O.T. STA. 139+70.00
LINE "S-13-A"
ELEV. 711.15

BEGIN CONSTRUCTION
P.O.T. STA. 140+25.00
LINE "S-13-A"
ELEV. 711.61

END CONSTRUCTION
P.O.T. STA. 146+17.25
LINE "S-13-A"
ELEV. 714.30

TBM #8 Cut Square Top South Side of South Most Conc. Base of Speedway Sign Support, Sta. 91+03.47 "A", 50.10' Lt., Elev. 715.495
TBM #14 RR Spike with INDR Tag "INDR TBM 122899" West Face of Utility Pole #825-1100, Sta. 90+17.04 "A", 359.46' Rt., Elev. 711.370
TBM #15 Mag. Spike in East Face Power Pole at Northwest Corner of Brick Storage Bldg., Sta. 90+21.65 "A", 1001.18' Lt., Elev. 716.170

NOTE TO REVIEWER
Proposed right-of-way in northeast corner of intersection is preliminary. Further coordination is required with Speedway, LLC. Updates will be provided in a future submittal.

"All R/W on this sheet to be as shown."
"All R/W on this sheet described from Line "PR-S-13-A" except as shown."
"All topo notes on this sheet described from Line "PR-S-13-A" except as shown."

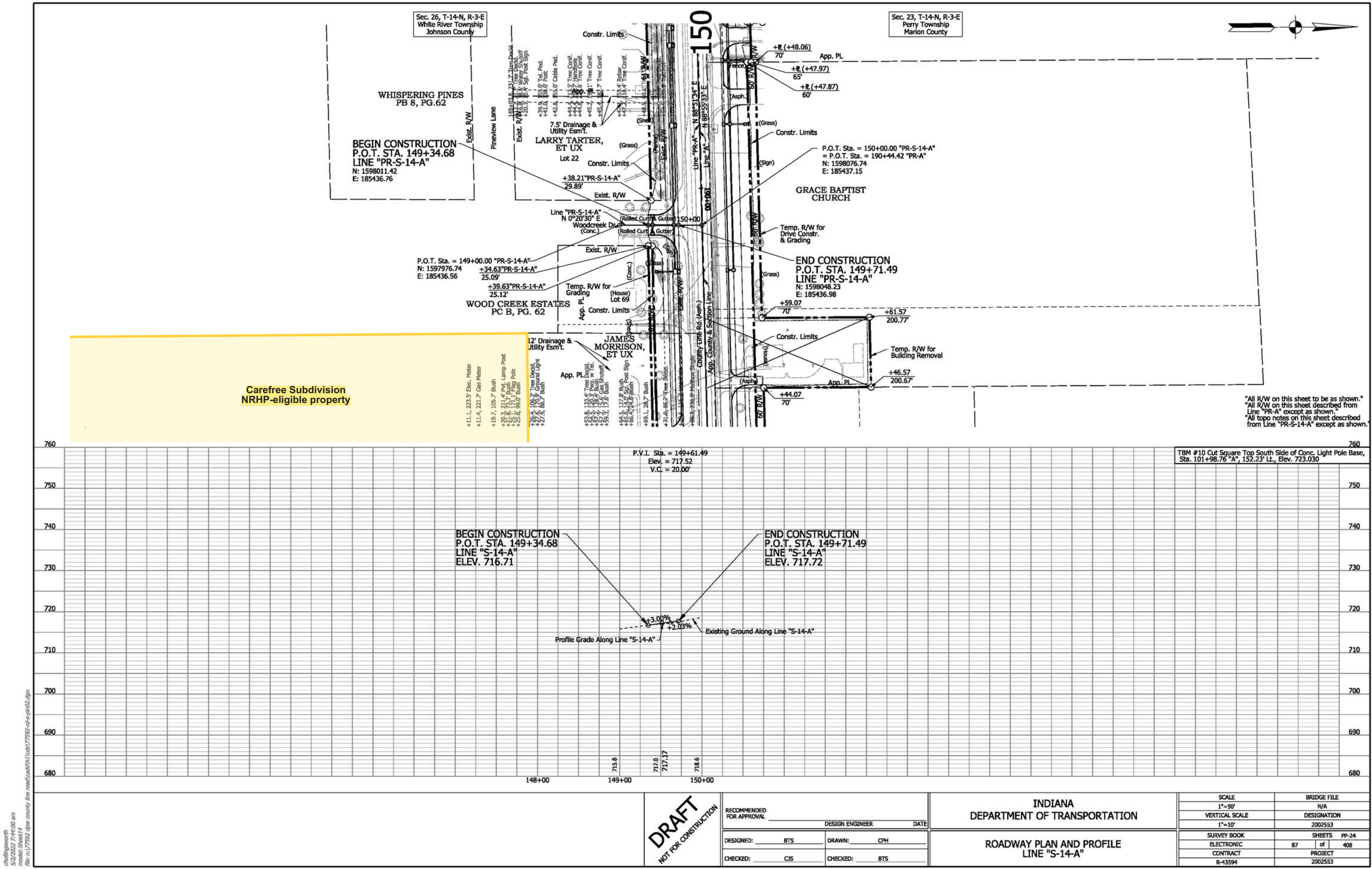
DRAFT
NOT FOR CONSTRUCTION

RECOMMENDED FOR APPROVAL		DESIGN ENGINEER		DATE	
DESIGNED:	BTS	DRAWN:	CPH		
CHECKED:	CJS	CHECKED:	BTS		

INDIANA DEPARTMENT OF TRANSPORTATION	
ROADWAY PLAN AND PROFILE LINE "S-13-A"	

SCALE 1"=50' VERTICAL SCALE 1"=10'	BRIDGE FILE N/A DESIGNATION 2002553
SURVEY BOOK ELECTRONIC CONTRACT R-43594	SHEETS PP-23 of 408 PROJECT 2002553

rsf/nel
6/20/2022 2:34:13 pm
Model: Sheet13
File: I:\road\0209\projects\7592.dwg county line road\cad\h1\c0s17592-rd-s-ph02.dgn



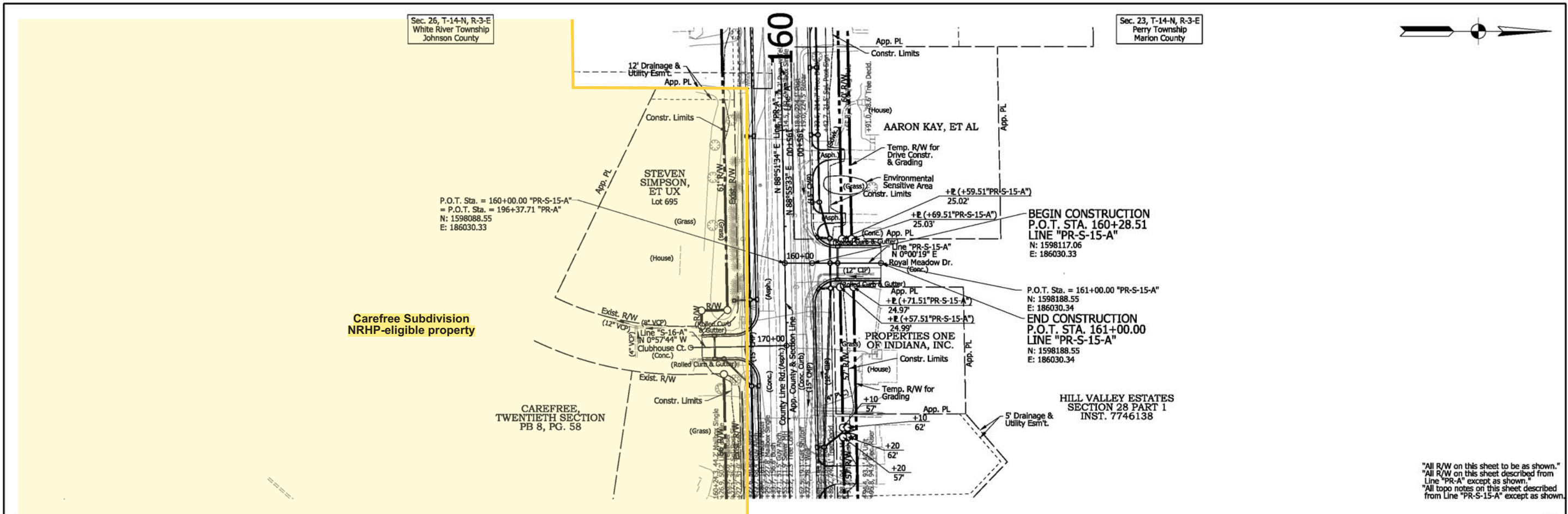
challinorh
5/2/2022 7:44:00 am
model: Sheet14
file: n:\2022\cpr county line road\cadd\h1\cadd\2022\cpr-s-pl-02.dgn

DRAFT
NOT FOR CONSTRUCTION

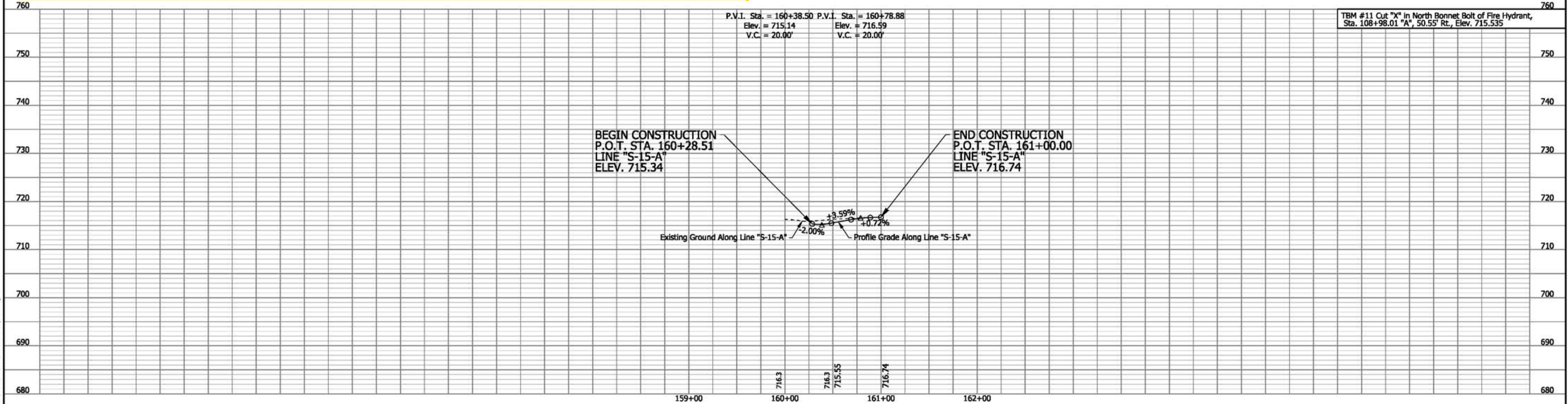
RECOMMENDED FOR APPROVAL _____		DESIGN ENGINEER _____		DATE _____	
DESIGNED: _____	BTS	DRAWN: _____	CPH		
CHECKED: _____	CJS	CHECKED: _____	BTS		

INDIANA DEPARTMENT OF TRANSPORTATION	
ROADWAY PLAN AND PROFILE LINE "S-14-A"	

SCALE 1"=50'		BRIDGE FILE N/A	
VERTICAL SCALE 1"=10'		DESIGNATION 2002553	
SURVEY BOOK ELECTRONIC		SHEETS 87 of 408	
CONTRACT R-43594		PROJECT 2002553	



"All R/W on this sheet to be as shown."
"All R/W on this sheet described from Line "PR-A" except as shown."
"All topo notes on this sheet described from Line "PR-S-15-A" except as shown."



challingsworth
5/2/2022 7:41:00 am
model: Sheet15
file: n:\2022\cprw county line road\cadd\h1\cadd\27592-rs-pla02.dgn

DRAFT
NOT FOR CONSTRUCTION

RECOMMENDED FOR APPROVAL _____		DESIGN ENGINEER _____ DATE _____	
DESIGNED: _____	BTS	DRAWN: _____	CPH
CHECKED: _____	CJS	CHECKED: _____	BTS

INDIANA DEPARTMENT OF TRANSPORTATION	
ROADWAY PLAN AND PROFILE LINE "S-15-A"	

SCALE 1"=50' VERTICAL SCALE 1"=10'		BRIDGE FILE N/A DESIGNATION 2002553	
SURVEY BOOK ELECTRONIC CONTRACT R-43594		SHEETS PP-25 of 408 PROJECT 2002553	



Sec. 26, T-14-N, R-3-E
White River Township
Johnson County

Sec. 23, T-14-N, R-3-E
Perry Township
Marion County

Carefree Subdivision
NRHP-eligible property

END CONSTRUCTION
P.O.T. STA. 169+71.50
LINE "PR-S-16-A"
N: 1598061.76
E: 186116.69

P.O.T. Sta. = 169+00.00 "PR-S-16-A"
N: 1597990.27
E: 186117.89

BEGIN CONSTRUCTION
P.O.T. STA. 169+11.91
LINE "PR-S-16-A"
N: 1598002.18
E: 186117.69

CAREFREE,
TWENTIETH SECTION
PB 8, PG. 58

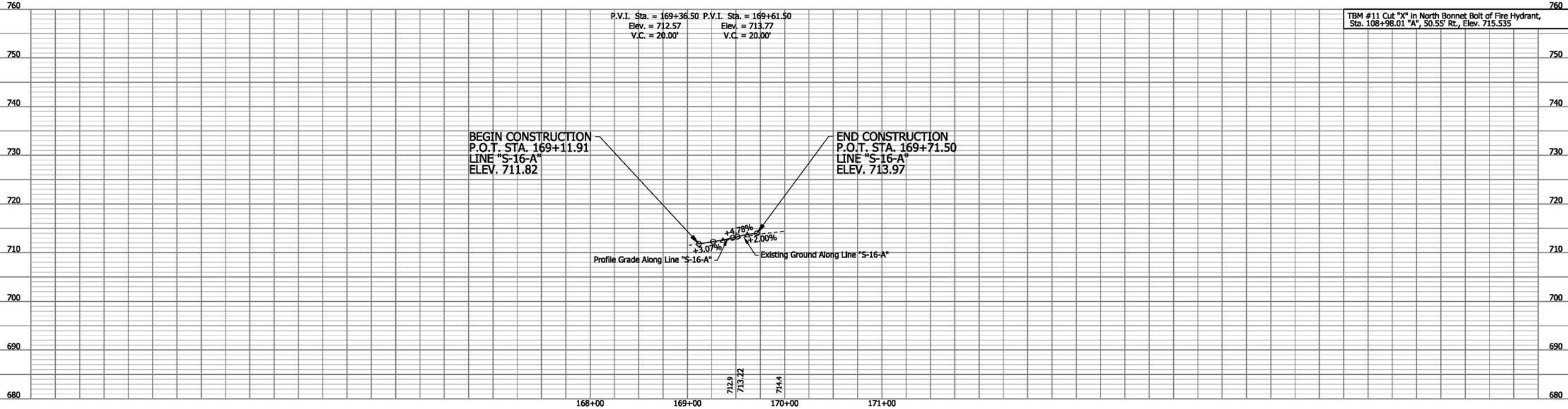
STEVEN
SIMPSON,
ET AL
Lot 695

JOSHUA WISE,
ET AL
Lot 683

AARON KAY, ET AL

HILL VALLEY ESTATES
SECTION 28 PART 1
INST. 7746138

P.O.T. Sta. = 170+00.00 "PR-S-16-A"
= P.O.T. Sta. = 197+23.61 "PR-A"
N: 1598090.26
E: 186116.21



DRAFT
NOT FOR CONSTRUCTION

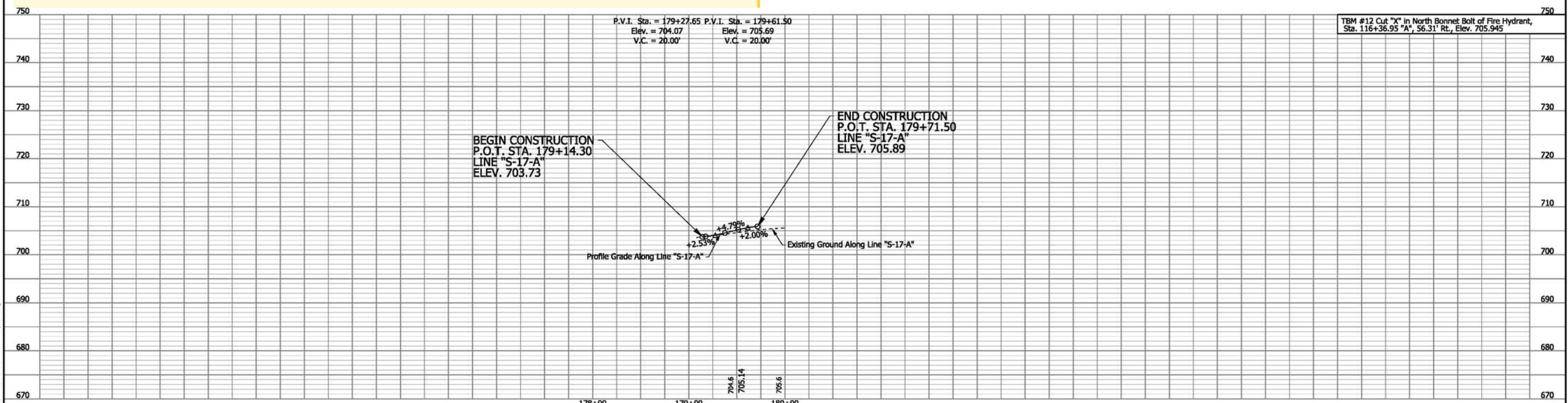
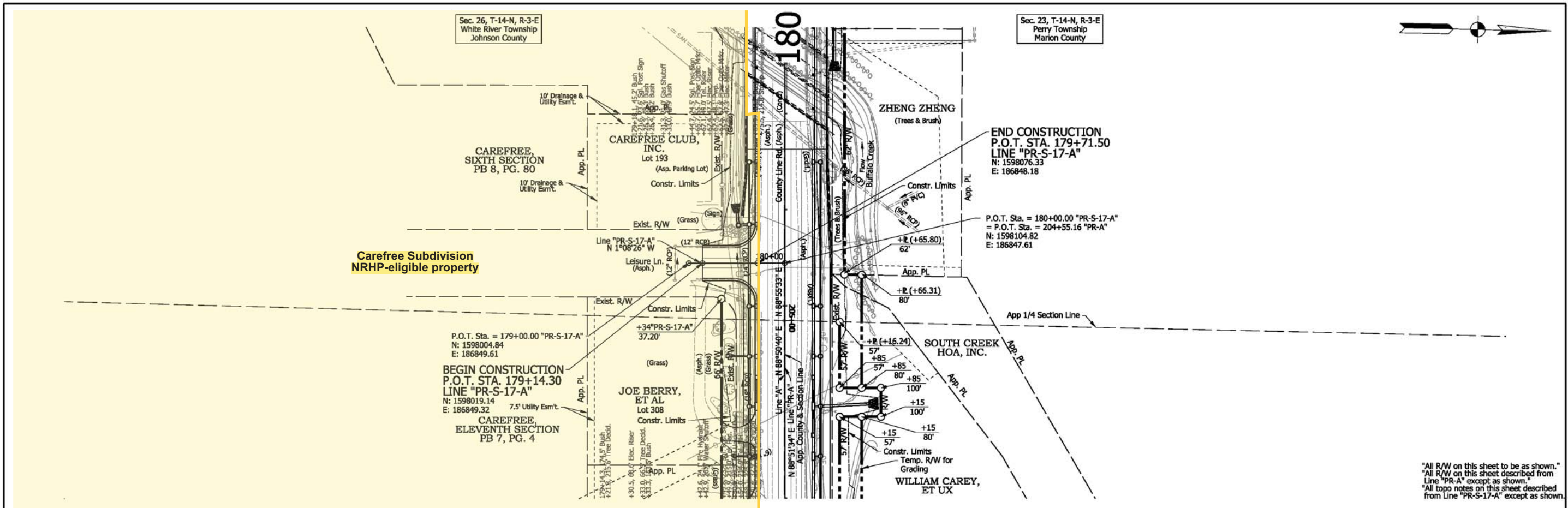
RECOMMENDED FOR APPROVAL	DESIGN ENGINEER	DATE	
DESIGNED: _____	BTS	DRAWN: _____	CPH
CHECKED: _____	CJS	CHECKED: _____	BTS

INDIANA
DEPARTMENT OF TRANSPORTATION

ROADWAY PLAN AND PROFILE
LINE "S-16-A"

SCALE		BRIDGE FILE	
1"=50'		N/A	
VERTICAL SCALE		DESIGNATION	
1"=10'		2002553	
SURVEY BOOK		SHEETS	
ELECTRONIC		89	of 408
CONTRACT		PROJECT	
R-43594		2002553	

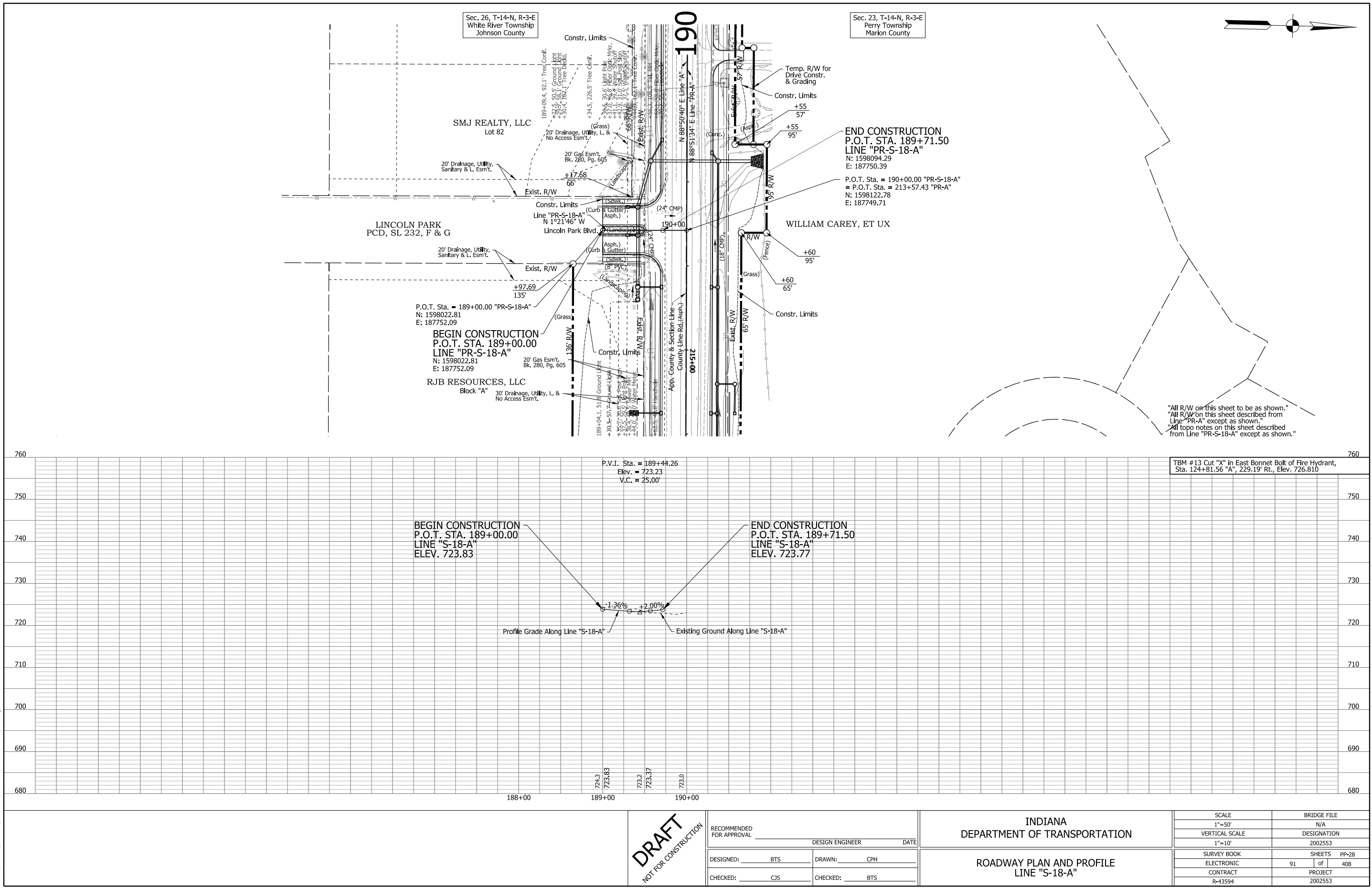
challingsworth
5/2/2022 7:41:00 am
model: Sheet16
file: r17252.dgn county line road (add) h:\cadd\h1\cadd\77592-rs-pla02.dgn



DRAFT NOT FOR CONSTRUCTION	RECOMMENDED FOR APPROVAL _____	DESIGN ENGINEER _____ DATE _____	INDIANA DEPARTMENT OF TRANSPORTATION		SCALE 1"=50'	BRIDGE FILE N/A
	DESIGNED: _____	DRAWN: _____	ROADWAY PLAN AND PROFILE LINE "S-17-A"		VERTICAL SCALE 1"=10'	DESIGNATION 2002553
	CHECKED: _____	CHECKED: _____				
					SURVEY BOOK ELECTRONIC 90 of 408	SHEETS PP-27 of 408

challingsworth
5/2/2022 7:41:00 am
model: Sheet17
file: n:\2022\csw county line road\cadd\h1\cadd\2022\csw-jpl\02.dgn

chollingsworth
5/2/2022 7:44:00 am
model:Sheet18
file:n:\17592.dpw county line road\cad\h1\cds\17592-rd-s-pln02.dgn



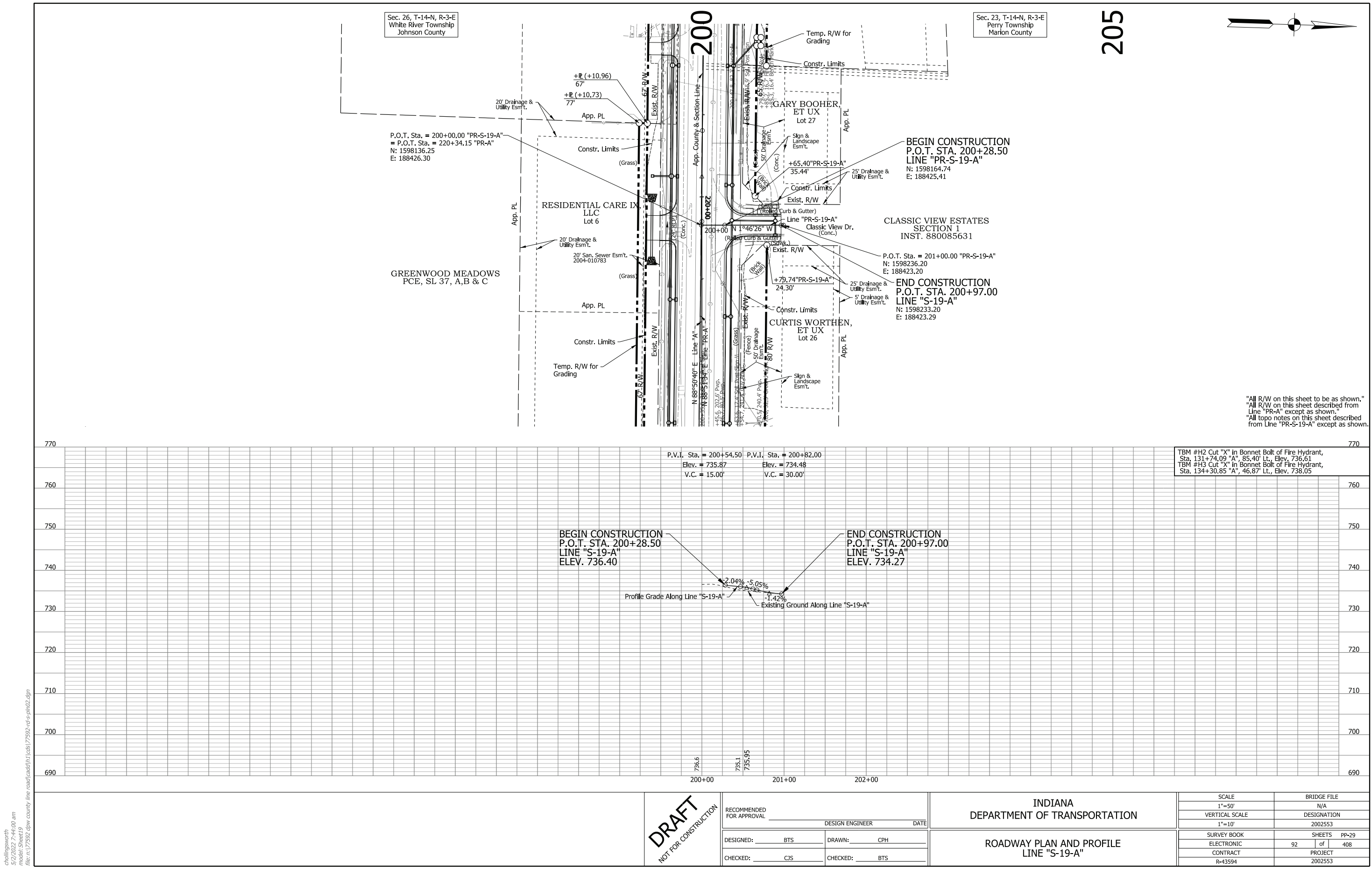
DRAFT
NOT FOR CONSTRUCTION

RECOMMENDED FOR APPROVAL _____	DESIGN ENGINEER _____	DATE _____
DESIGNED: _____ BTS _____	DRAWN: _____ CPH _____	
CHECKED: _____ CJS _____	CHECKED: _____ BTS _____	

INDIANA
DEPARTMENT OF TRANSPORTATION

ROADWAY PLAN AND PROFILE
LINE "S-18-A"

SCALE 1"=50'	BRIDGE FILE N/A
VERTICAL SCALE 1"=10'	DESIGNATION 2002553
SURVEY BOOK ELECTRONIC	SHEETS 91 of 408
CONTRACT R-43594	PROJECT 2002553



chollingsworth
5/2/2022 7:44:00 am
model:Sheet19
file:n:\7592.dwg county line road\cad\h1\cbs\7592-rd-s-pln02.dgn

DRAFT
NOT FOR CONSTRUCTION

RECOMMENDED FOR APPROVAL _____		DESIGN ENGINEER _____		DATE _____	
DESIGNED: _____		DRAWN: _____		CPH	
CHECKED: _____		CHECKED: _____		BTS	

INDIANA
DEPARTMENT OF TRANSPORTATION

ROADWAY PLAN AND PROFILE
LINE "S-19-A"

SCALE 1"=50'		BRIDGE FILE N/A	
VERTICAL SCALE 1"=10'		DESIGNATION 2002553	
SURVEY BOOK ELECTRONIC		SHEETS 92 of 408	
CONTRACT R-43594		PROJECT 2002553	

John Sutton House
988 N. Bluff Road
NRHP-eligible property

BON MAR PROPERTIES LLC

INNOVATIVE
CONSTRUCTION
SERVICES, INC.

CHARLES J JR &
PAM K SELF

SEVENTH DAY ADVENTISTS, INC INDIANA

RICHARD & LANDERS
MT. PLEASANT SUBDIVISION

Sec. 28, T-14-N, R-3-E
White River Township
Johnson County

ROBERT C
WEHRMAN

RICHARD & LANDERS
MT. PLEASANT SUBDIVISION

JOHN A &
ELIZABETH A
WEBER TRUSTEES
OF WEBER
REVOCABLE
TRUST

DALE
MIDDLETON
TRUSTEE OF
MIDDLETON
TRUST

END CONSTRUCTION
P.O.T. STA. 305+12.52
LINE "PR-B"
N: 1596520.73
E: 176885.83

Note:
Line "PR-B" to be Constructed.
"All R/W on this sheet to be as shown."
"All R/W on this sheet described from
Line "PR-B" except as shown."
"All topo notes on this sheet described
from Line "PR-B" except as shown."
"All drainage structures shown on
Construction Detail sheets only."

BEGIN CONSTRUCTION
P.O.T. STA. 300+10.90
LINE "PR-B"
ELEV. 671.61

END CONSTRUCTION
P.O.T. STA. 305+12.52
LINE "PR-B"
ELEV. 671.85

DRAFT
NOT FOR CONSTRUCTION

RECOMMENDED
FOR APPROVAL _____
DESIGN ENGINEER _____ DATE _____
DESIGNED: _____ BTS _____ DRAWN: _____ CPH _____
CHECKED: _____ CJS _____ CHECKED: _____ BTS _____

INDIANA
DEPARTMENT OF TRANSPORTATION

ROADWAY PLAN AND PROFILE
LINE "PR-B"

SCALE	BRIDGE FILE
1"=50'	N/A
VERTICAL SCALE	DESIGNATION
1"=10'	2002553
SURVEY BOOK	SHEETS PP-30
ELECTRONIC	83 of 369
CONTRACT	PROJECT
R-43594	2002553

CONSTRUCTION DETAILS LEGEND

- C

PCCP for Approaches, 6 In., On Subgrade Treatment, Type II
- C1

PCCP for Approaches, 9 In., On Subgrade Treatment, Type II
- C2

HMA for Approaches, Type B, consisting of 165 #/Syd. HMA Surface, Type B, on 275 #/Syd. HMA Intermediate, Type B, on 6" Compacted Aggregate No. 53, on Subgrade Treatment, Type II
- F

Sidewalk, Concrete
- F1

HMA for Sidewalk 140 #/sys HMA Surface, Type B on 220 #/sys HMA Intermediate, Type B on 6" Compacted Aggregate No. 53, Base on Subgrade Treatment Type III
- K

165 #/sys QC/QA-HMA, 4, 76, Surface, 9.5 mm, on 275 #/sys QC/QA-HMA, 4, 76, Intermediate, 19.0 mm, on 880 #/sys QC/QA-HMA, 4, 64, Base, 25.0 mm on (using 2 lifts), on 300 #/sys QC/QA-HMA, 4, 76, Intermediate, OG 25.0 mm, on 6 inches Compacted Aggregate, No. 53, on Subgrade Treatment, Type IBC
- K4

165 #/sys QC/QA-HMA, 2, 64, Surface, 9.5 mm, on 495 #/sys QC/QA-HMA, 2, 64, Base, 25.0 mm, on 6 inches Compacted Aggregate, No. 53, on Subgrade Treatment, Type II
- M

HMA for Approaches: 165 #/sys HMA, Surface, Type B on 385 #/sys HMA, Intermediate, Type B on Subgrade Treatment Type II
- MB

Mailbox Assembly
- N

Compacted Aggregate, No. 53
- R1

Milling, Asphalt, 1.5 in. 165 #/sys QC/QA-HMA, 4, 76, Surface, 9.5mm
- S

Saw Cut, Full Depth (No Direct Pay)
- U

Pipe, Type 4, Circular, 6 in. for Underdrain
- 14

Curb, Concrete
- 15

Combined Concrete Curb and Gutter (See Std. Drwg. 605-CCCG-01)
- 22

Concrete Center Curb, Type D
- 26

Sodding
- 27

Seed Mixture, U
- 30

Guardrail, MGS W-Beam, 6 Ft. 3 In. Spacing
- 34

Retaining Wall
- 35

Modular Block Wall
- 36

Paved Side Ditch
- 40

Sidewalk Elevation Transition for Driveway (Paid for as Sidewalk, Concrete and HMA for Sidewalk)
- 41

Curb Ramp, Concrete and Detectable Warning Surfaces
- Str. No. X

Structure (See Drainage Summary Sheet)
- XXXX

Existing Pipe to be Removed

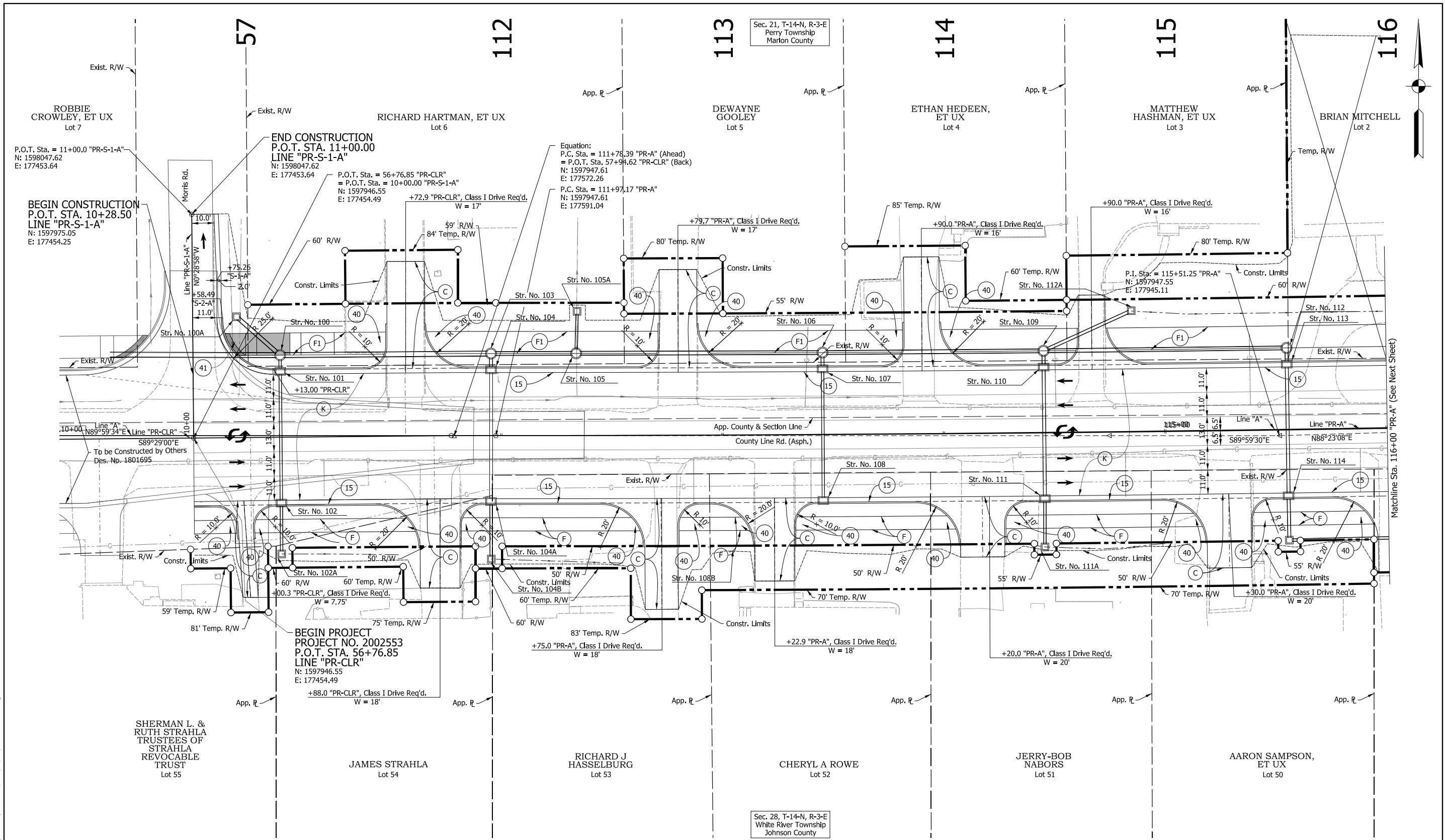
NOTE TO REVIEWER

Pavement Design assumed based on similar project experience. Final Pavement Design to be updated in a future submittal.

DRAFT
NOT FOR CONSTRUCTION

RECOMMENDED FOR APPROVAL			INDIANA DEPARTMENT OF TRANSPORTATION		HORIZONTAL SCALE		BRIDGE FILE			
					N/A		N/A			
					VERTICAL SCALE		DESIGNATION			
					N/A		2002553			
DESIGNED: _____	BTS	DRAWN: _____	CPH	CONSTRUCTION DETAILS LEGEND		SURVEY BOOK		SHEETS		CD-01
						ELECTRONIC		84	of	369
CHECKED: _____	CJS	CHECKED: _____	BTS			CONTRACT		PROJECT		
						R-43594		2002553		

7/17/2022 6:47:57 AM
model:Sheet3
file: \\india001\209\projects\2553\dwg\county\line\road\cad\h\l\cs\17592-rd-s-cd01.dgn



Notes:
Lines "PR-CLR" and "PR-A" to be Constructed.

See Construction Details Legend Sheet for callout descriptions.

For Detailed Structure Information See Sheets DD-12 to DD-14.

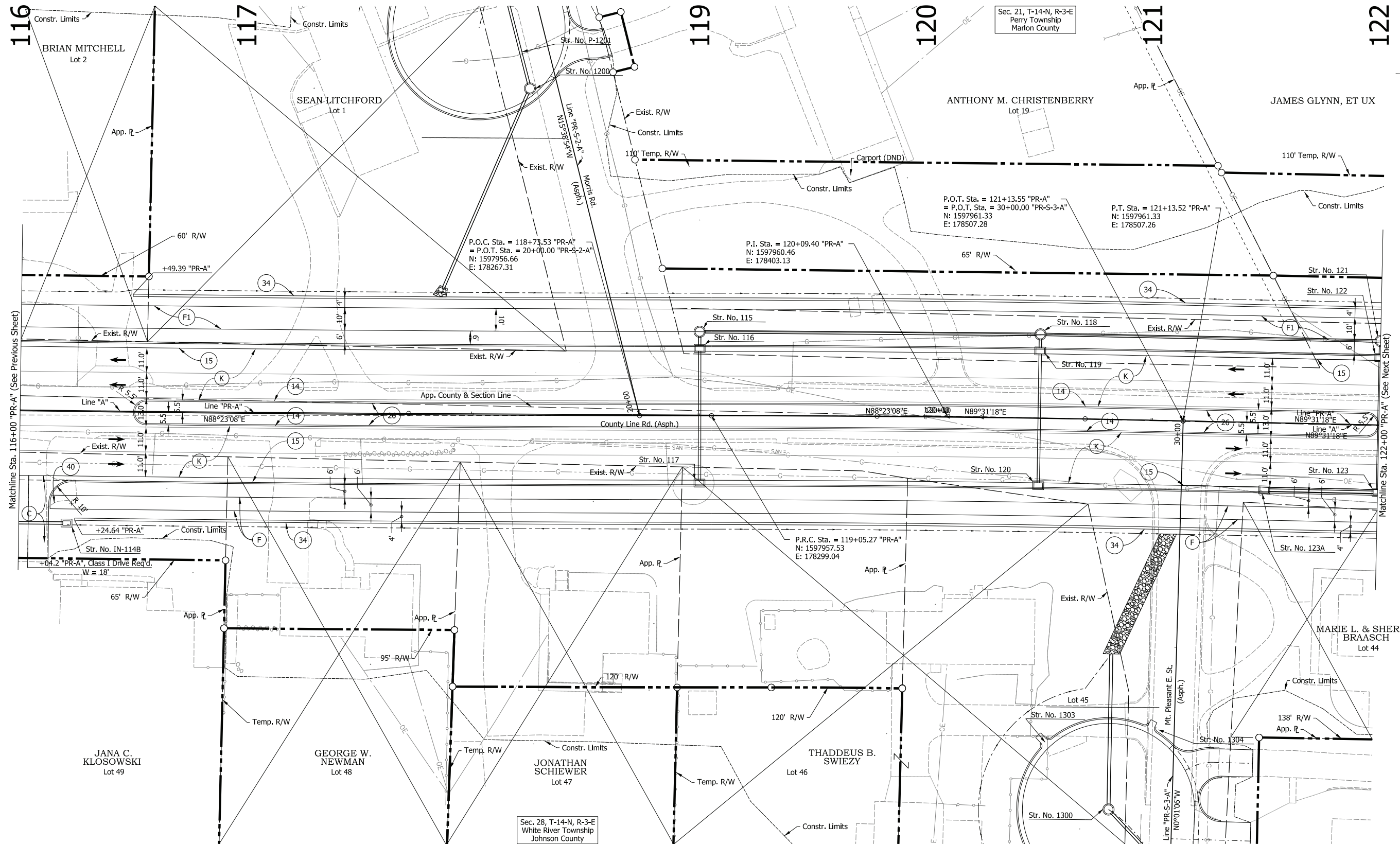
DRAFT
NOT FOR CONSTRUCTION

RECOMMENDED FOR APPROVAL _____		DESIGN ENGINEER _____	DATE _____
DESIGNED: _____ BTS		DRAWN: _____ CPH	
CHECKED: _____ CJS		CHECKED: _____ BTS	

INDIANA
DEPARTMENT OF TRANSPORTATION

CONSTRUCTION DETAILS
LINES "PR-CLR" & "PR-A"

HORIZONTAL SCALE		BRIDGE FILE	
1"=20'		N/A	
VERTICAL SCALE		DESIGNATION	
N/A		2002553	
SURVEY BOOK		SHEETS	CD-03
ELECTRONIC		85	of 369
CONTRACT		PROJECT	



Notes:
Lines "PR-CLR" and "PR-A" to be Constructed.

See Construction Details Legend Sheet for callout descriptions.

For Detailed Structure Information See Sheets DD-12 to DD-14.

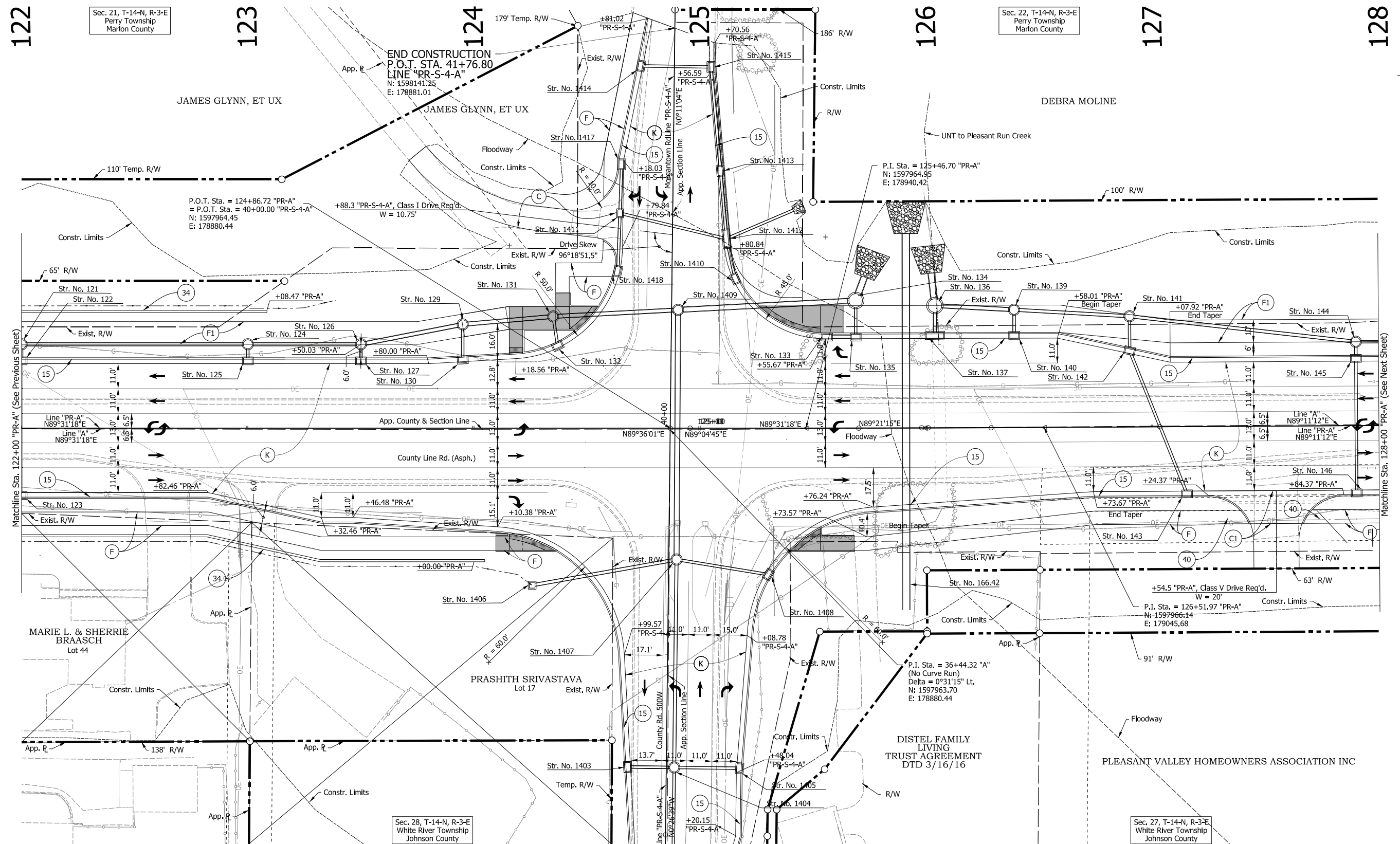
DRAFT
NOT FOR CONSTRUCTION

RECOMMENDED FOR APPROVAL _____		DESIGN ENGINEER _____		DATE _____	
DESIGNED: _____		DRAWN: _____			
CHECKED: _____		CHECKED: _____			

INDIANA
DEPARTMENT OF TRANSPORTATION

CONSTRUCTION DETAILS
LINE "PR-A"

HORIZONTAL SCALE 1"=20'		BRIDGE FILE N/A	
VERTICAL SCALE N/A		DESIGNATION 2002553	
SURVEY BOOK ELECTRONIC CONTRACT R-43594		SHEETS CD-04 369 PROJECT 2002553	



Notes:
Lines "PR-CLR" and "PR-A" to be Constructed.

See Construction Details Legend Sheet for callout descriptions.

For Detailed Structure Information See Sheets DD-12 to DD-14.

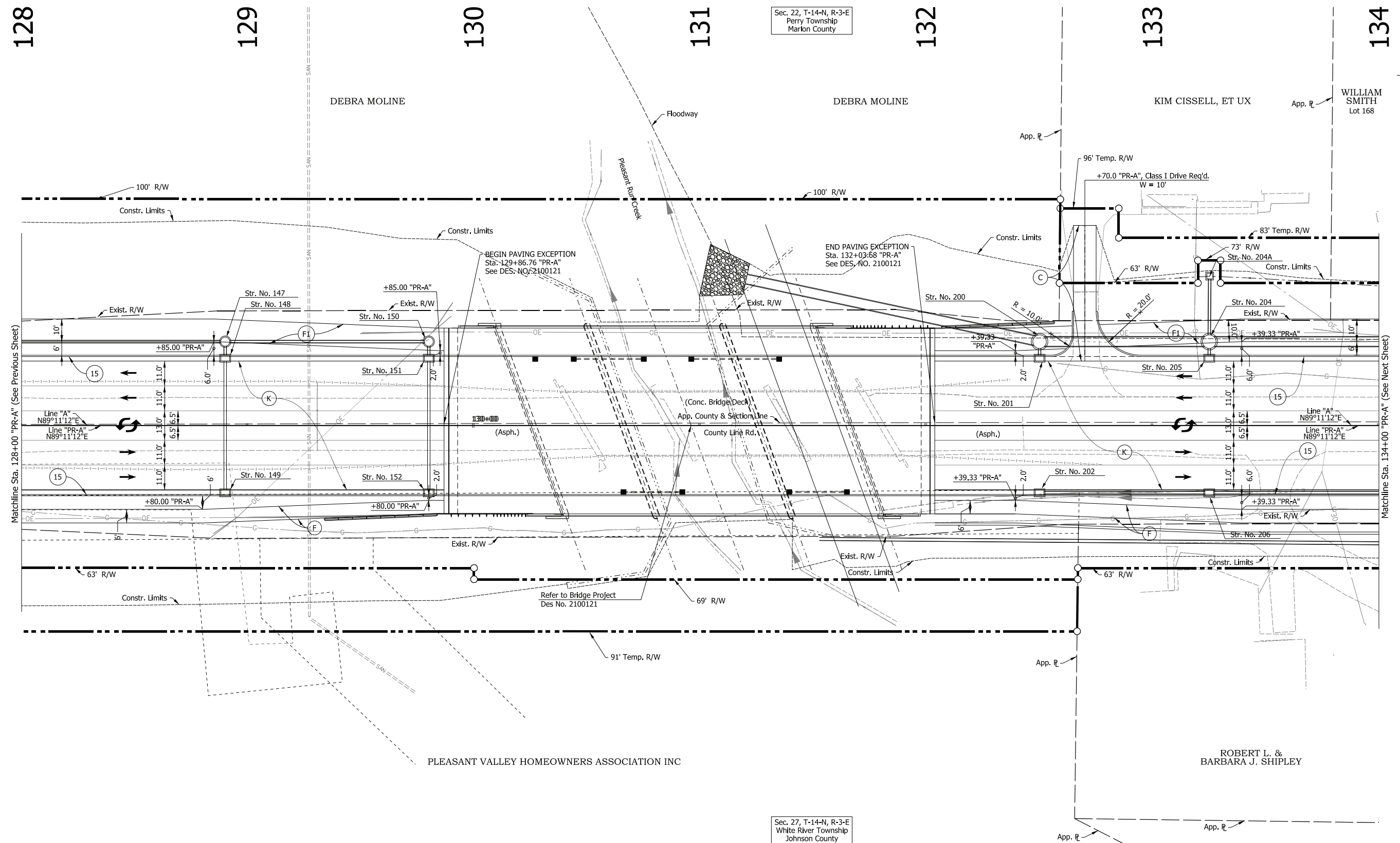
DRAFT
NOT FOR CONSTRUCTION

A	RECOMMENDED FOR APPROVAL _____		DESIGN ENGINEER _____	DATE _____
	DESIGNED: _____		DRAWN: _____	
	CHECKED: _____		CHECKED: _____	

INDIANA
DEPARTMENT OF TRANSPORTATION

CONSTRUCTION DETAILS
LINE "PR-A"

HORIZONTAL SCALE		BRIDGE FILE	
1"=20'		N/A	
VERTICAL SCALE		DESIGNATION	
N/A		2002553	
SURVEY BOOK		SHEETS CD=05	
ELECTRONIC		87	of 369
CONTRACT		PROJECT	
B-43564		2007553	



Sec. 22, T-14-N, R-3-E
Perry Township
Marlon County

DEBRA MOLINE

Matchline Sta. 128+00 "PR-A" (See Previous Sheet)

Notes:
Lines "PR-CLR" and "PR-A" to be Constructed.

See Construction Details Legend Sheet for callout descriptions.

For Detailed Structure Information See Sheets DD-12 to DD-14.

RECOMMENDED FOR APPROVAL _____		DESIGN ENGINEER _____	DATE _____
DESIGNED: _____	BTS	DRAWN: _____	CPH
CHECKED: _____	CJS	CHECKED: _____	BTS

INDIANA
DEPARTMENT OF TRANSPORTATION

CONSTRUCTION DETAILS
LINE "PR-A"

134

135

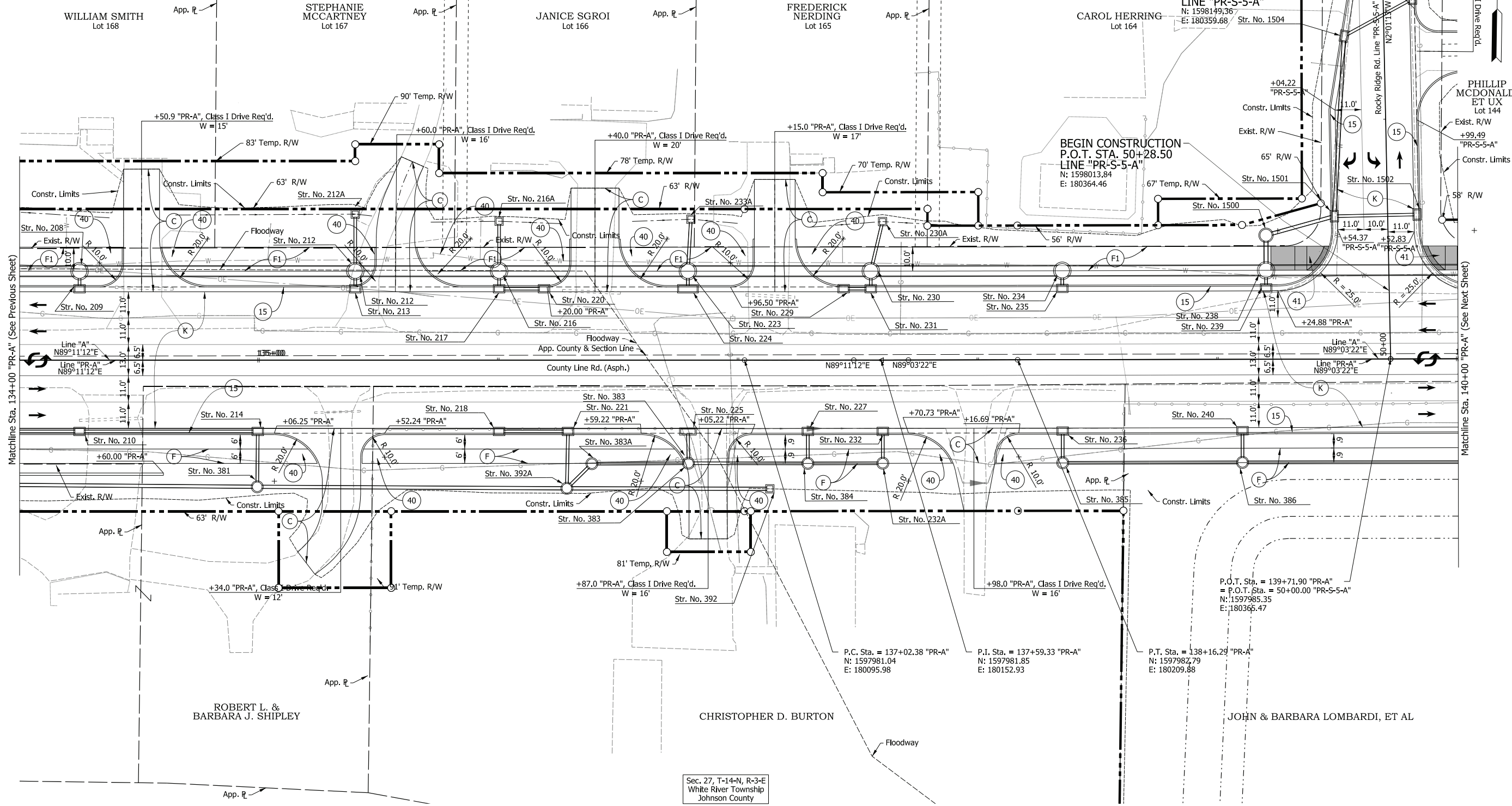
136

137

138

139

140



Notes:
Lines "PR-CLR" and "PR-A" to be Constructed.

See Construction Details Legend Sheet for callout descriptions.

For Detailed Structure Information See Sheets DD-12 to DD-14.

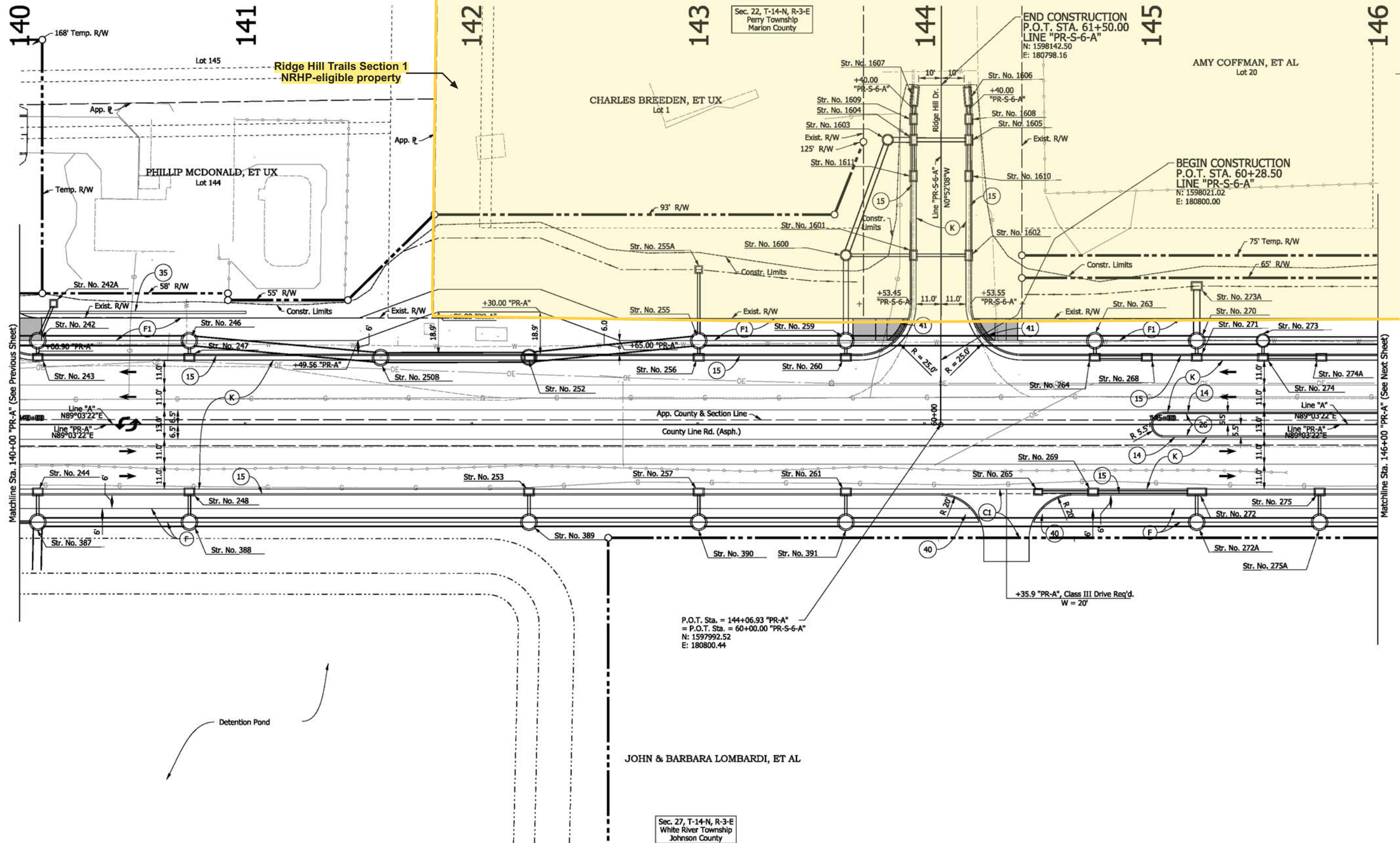
DRAFT
NOT FOR CONSTRUCTION

RECOMMENDED FOR APPROVAL _____		DESIGN ENGINEER _____		DATE _____	
DESIGNED: _____		DRAWN: _____			
CHECKED: _____		CHECKED: _____			

INDIANA
DEPARTMENT OF TRANSPORTATION

CONSTRUCTION DETAILS
LINE "PR-A"

HORIZONTAL SCALE 1"=20'		BRIDGE FILE N/A	
VERTICAL SCALE N/A		DESIGNATION 2002553	
SURVEY BOOK ELECTRONIC CONTRACT R-43594		SHEETS CD-07 of 369 PROJECT 2002553	



Notes:
Lines "PR-CLR" and "PR-A" to be Constructed.

See Construction Details Legend Sheet for callout descriptions.

For Detailed Structure Information See Sheets DD-12 to DD-14.

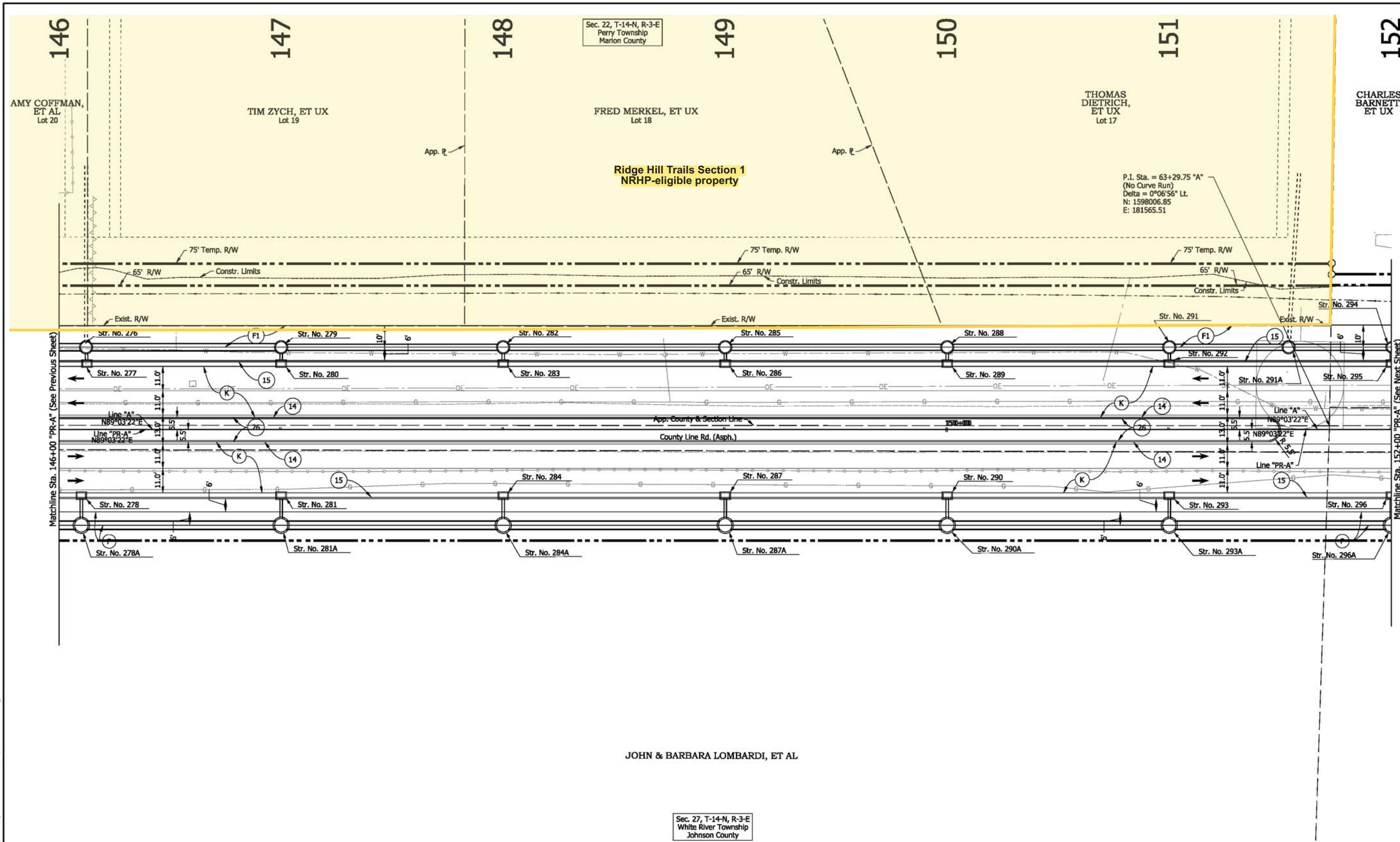
DRAFT
NOT FOR CONSTRUCTION

RECOMMENDED FOR APPROVAL _____		DESIGN ENGINEER _____		DATE _____	
DESIGNED: _____		DRAWN: _____			
CHECKED: _____		CHECKED: _____			

INDIANA
DEPARTMENT OF TRANSPORTATION

CONSTRUCTION DETAILS
LINE "PR-A"

HORIZONTAL SCALE		BRIDGE FILE	
1"=20'		N/A	
VERTICAL SCALE		DESIGNATION	
N/A		2002553	
SURVEY BOOK		SHEETS	
ELECTRONIC		CD-08	
CONTRACT		PROJECT	
R-43594		2002553	



Notes:
Lines "PR-CLR" and "PR-A" to be Constructed.

See Construction Details Legend Sheet for callout descriptions.

For Detailed Structure Information See Sheets DD-12 to DD-14.

JOHN & BARBARA LOMBARDI, ET AL

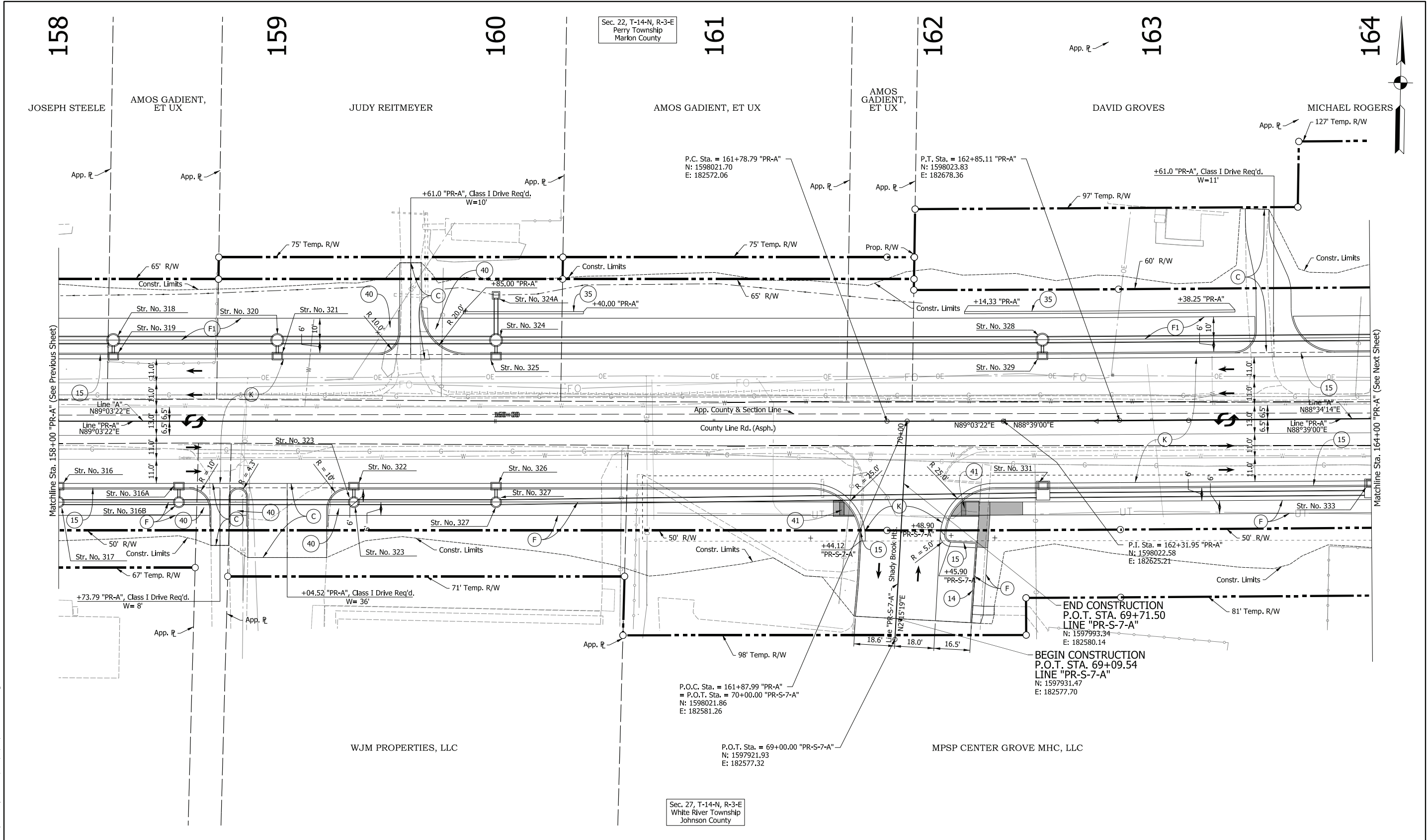
DRAFT
NOT FOR CONSTRUCTION

RECOMMENDED FOR APPROVAL _____	
DESIGNED: _____	DRAWN: _____
CHECKED: _____	CHECKED: _____

INDIANA DEPARTMENT OF TRANSPORTATION	
CONSTRUCTION DETAILS LINE "PR-A"	

HORIZONTAL SCALE 1"=20'	BRIDGE FILE N/A
VERTICAL SCALE N/A	DESIGNATION 2002553
SURVEY BOOK ELECTRONIC CONTRACT R-43594	SHEETS 91 of 369 PROJECT 2002553

Kobylor
7/17/2022 6:48:04 am
model:Sheet11
file: \\india001\289\projects\77592_dpw_county\line road\cad\h\l\cos\77592-rd-s-cd01.dgn



Notes:
Lines "PR-CLR" and "PR-A" to be Constructed.

See Construction Details Legend Sheet for callout descriptions.

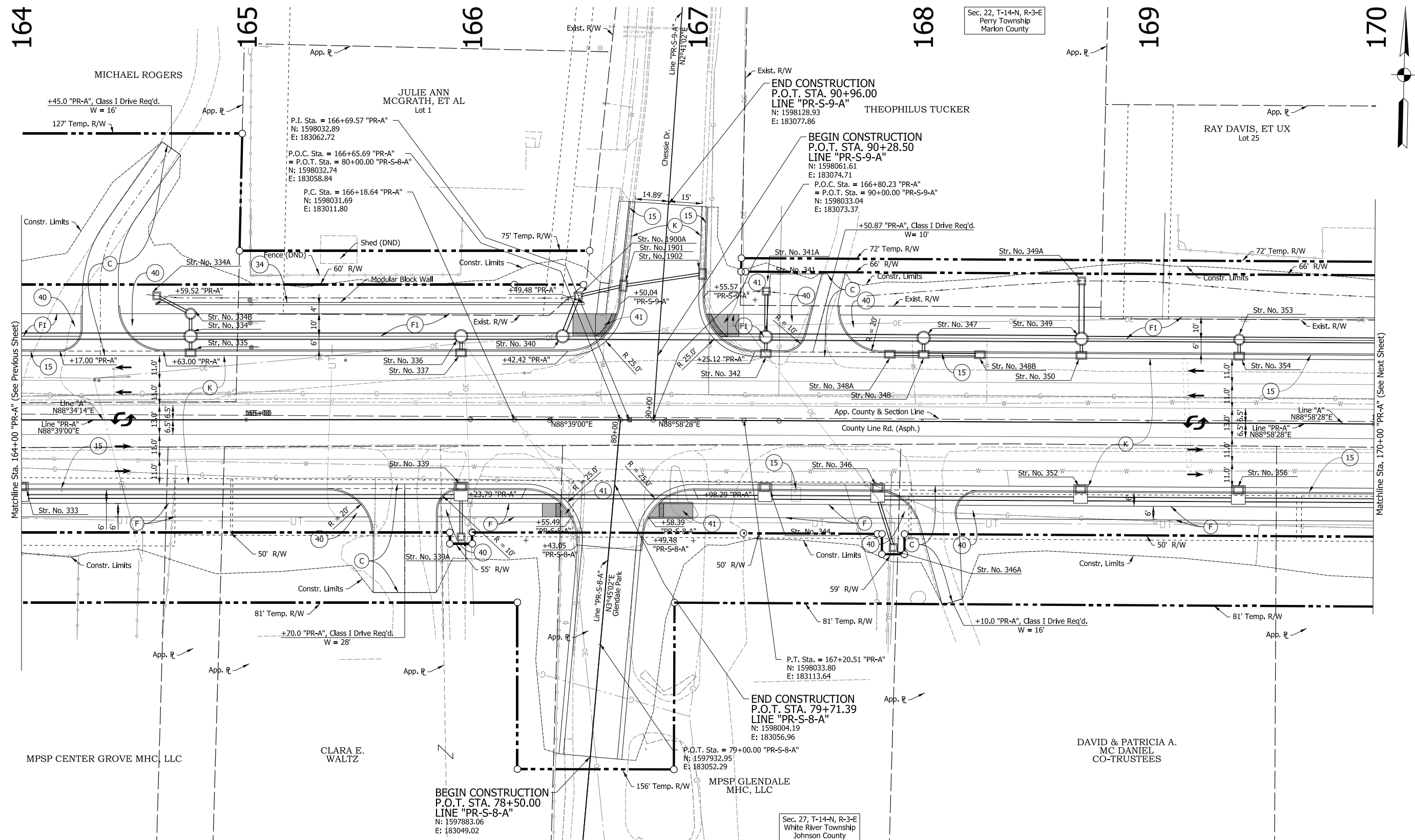
For Detailed Structure Information See Sheets DD-12 to DD-14.

DRAFT
NOT FOR CONSTRUCTION

RECOMMENDED FOR APPROVAL _____		DESIGN ENGINEER _____	DATE _____
DESIGNED: _____ BTS		DRAWN: _____ CPH	
CHECKED: _____ CJS		CHECKED: _____ BTS	

INDIANA DEPARTMENT OF TRANSPORTATION
CONSTRUCTION DETAILS LINE "PR-A"

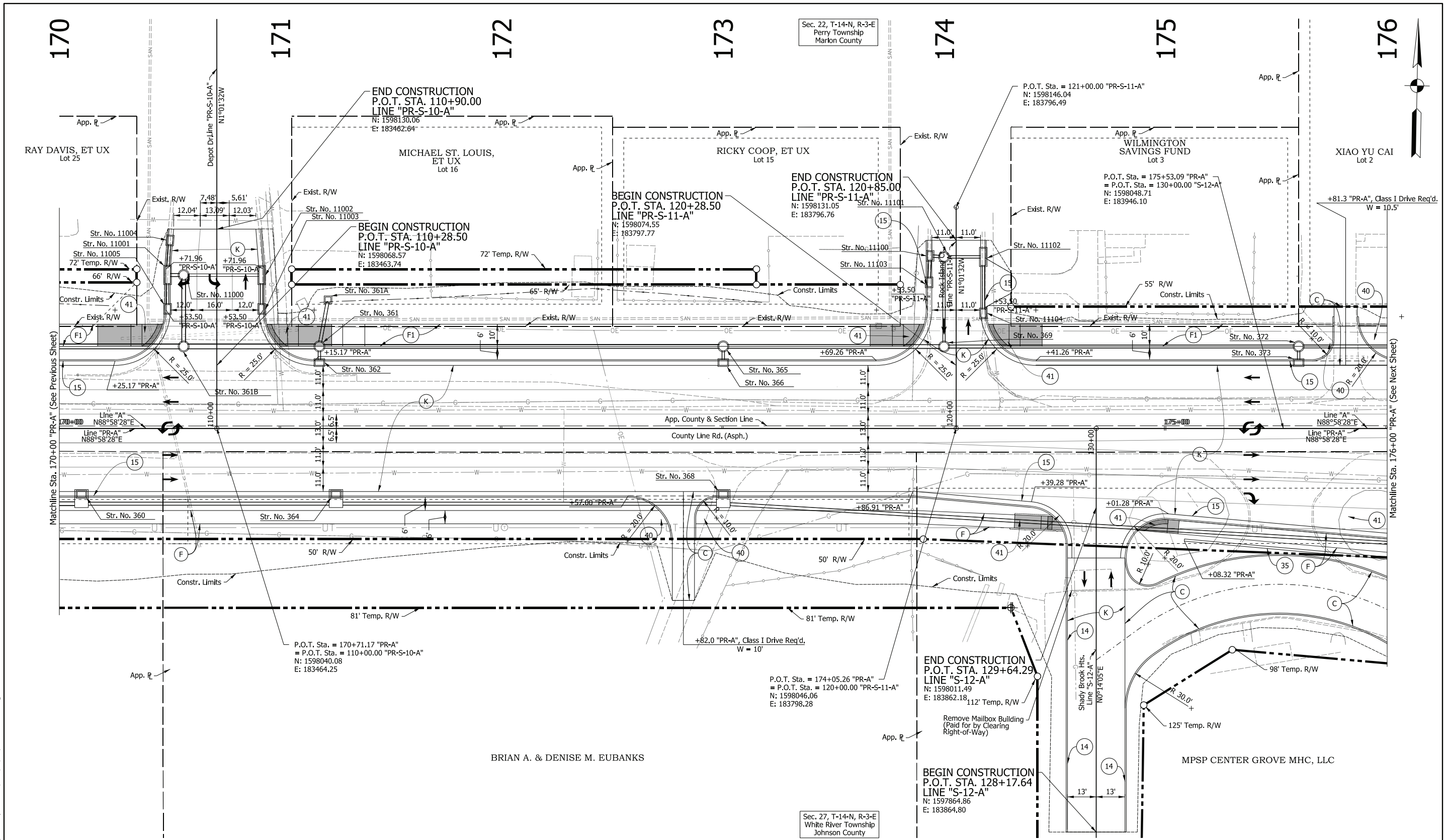
HORIZONTAL SCALE 1"=20'	BRIDGE FILE N/A
VERTICAL SCALE N/A	DESIGNATION 2002553
SURVEY BOOK ELECTRONIC CONTRACT R-43594	SHEETS CD-11 369 PROJECT 2002553



Sec. 22, T-14-N, R-3-E
Perry Township
Marlon County

Matchline Sta. 164+00 "PR-A" (See Previous Sheet)

ksb/lor
7/17/2022 6:48:06 am
Model: Sheet13
File: I:\road\00289\projects\7592.dwg county line road\cad\h1\csl\7592-rd-s-cd01.dgn



Notes:
Lines "PR-CLR" and "PR-A" to be Constructed.

See Construction Details Legend Sheet for callout descriptions.

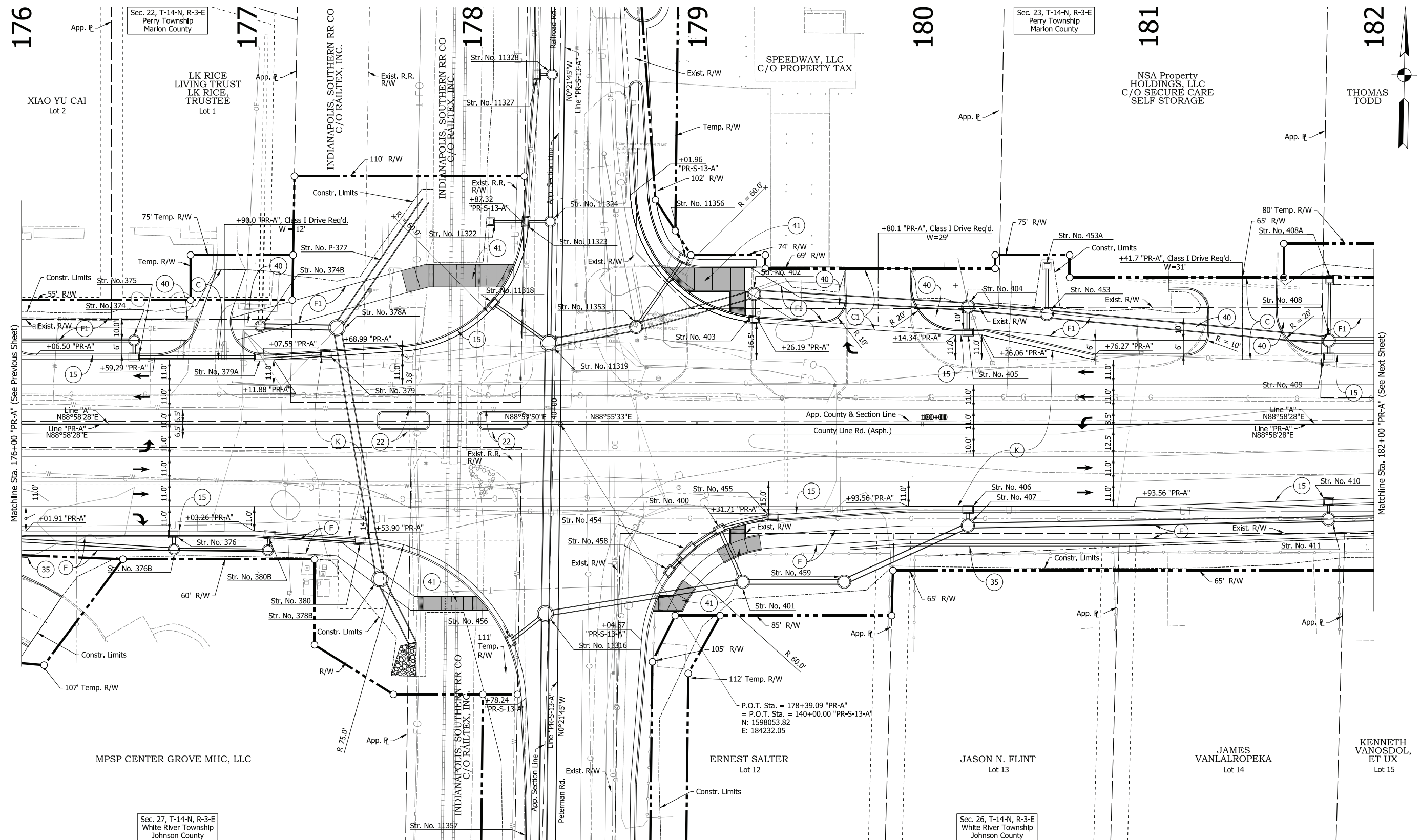
For Detailed Structure Information See Sheets DD-12 to DD-14.

DRAFT
NOT FOR CONSTRUCTION

RECOMMENDED FOR APPROVAL	DESIGN ENGINEER	DATE
DESIGNED: <u>BTS</u>	DRAWN: <u>CPH</u>	
CHECKED: <u>CJS</u>	CHECKED: <u>BTS</u>	

INDIANA DEPARTMENT OF TRANSPORTATION
CONSTRUCTION DETAILS LINE "PR-A"

HORIZONTAL SCALE 1"=20'	BRIDGE FILE N/A
VERTICAL SCALE N/A	DESIGNATION 2002553
SURVEY BOOK ELECTRONIC	SHEETS 95 of 369
CONTRACT R-43594	PROJECT 2002553



Notes:
Lines "PR-CLR" and "PR-A" to be Constructed.

182

183

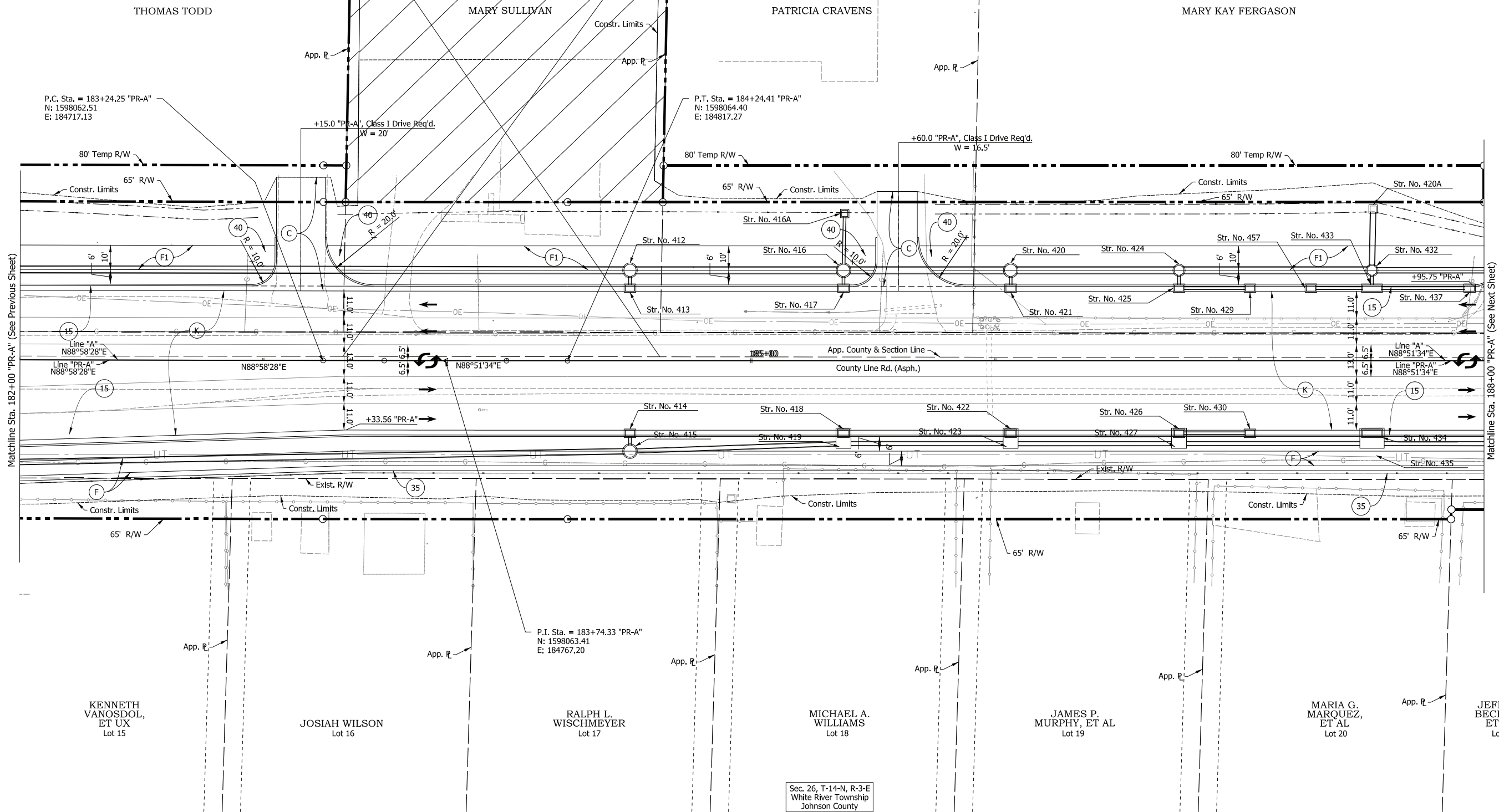
184

185

186

187

188



Notes:
Lines "PR-CLR" and "PR-A" to be Constructed.

See Construction Details Legend Sheet for callout descriptions.

For Detailed Structure Information See Sheets DD-12 to DD-14.

DRAFT
NOT FOR CONSTRUCTION

RECOMMENDED FOR APPROVAL _____		DESIGN ENGINEER _____	DATE _____
DESIGNED: _____ BTS _____		DRAWN: _____ CPH _____	
CHECKED: _____ CJS _____		CHECKED: _____ BTS _____	

INDIANA DEPARTMENT OF TRANSPORTATION
CONSTRUCTION DETAILS LINE "PR-A"

HORIZONTAL SCALE 1"=20'	BRIDGE FILE N/A
VERTICAL SCALE N/A	DESIGNATION 2002553
SURVEY BOOK ELECTRONIC CONTRACT R-43594	SHEETS CD-15 97 of 369 PROJECT 2002553

188

189

190

191

192

193

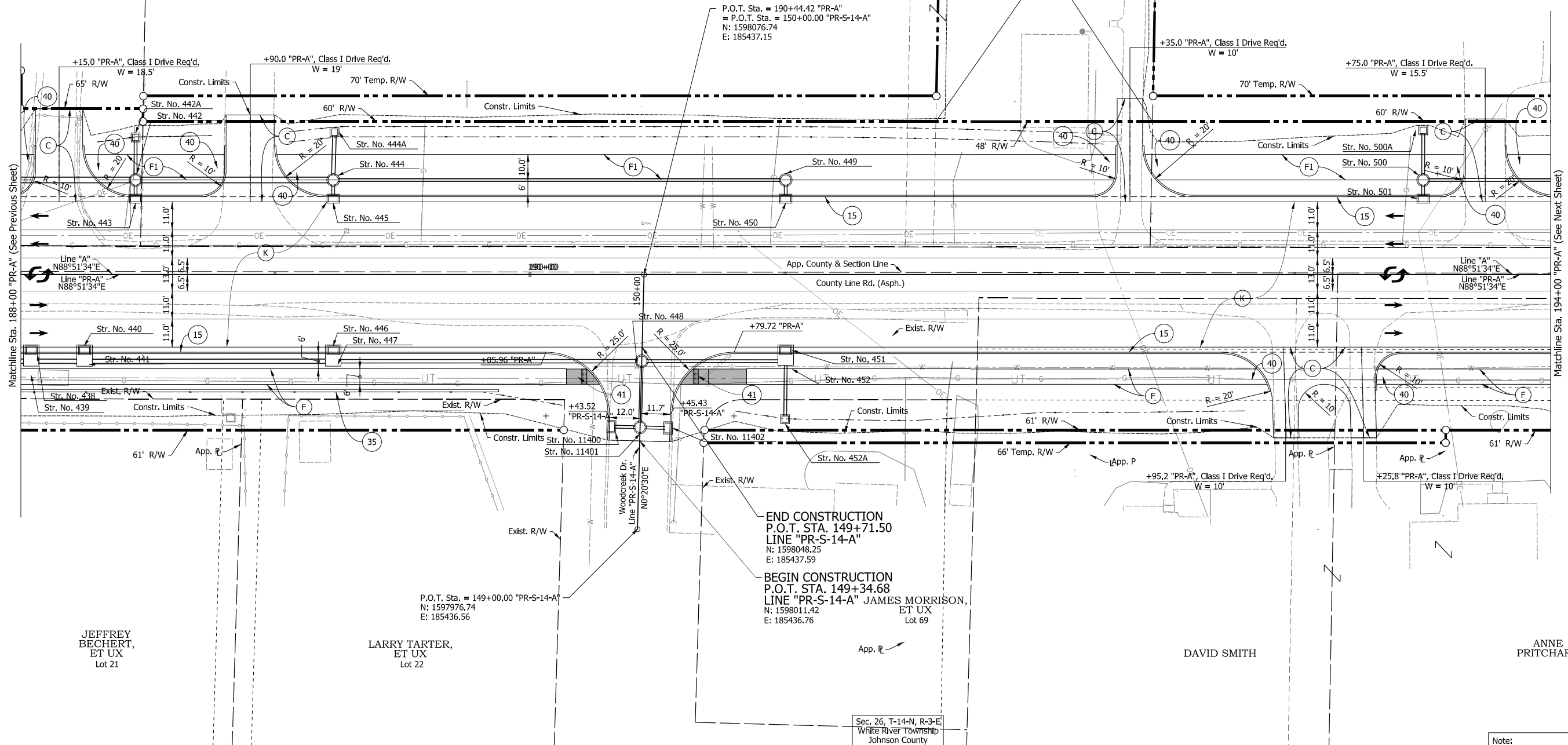
194

MARY KAY FERGASON

GRACE BAPTIST CHURCH

GRACE BAPTIST CHURCH

RODNEY KAY



Notes:
Lines "PR-CLR" and "PR-A" to be Constructed.
See Construction Details Legend Sheet for callout descriptions.
For Detailed Structure Information See Sheets DD-12 to DD-14.

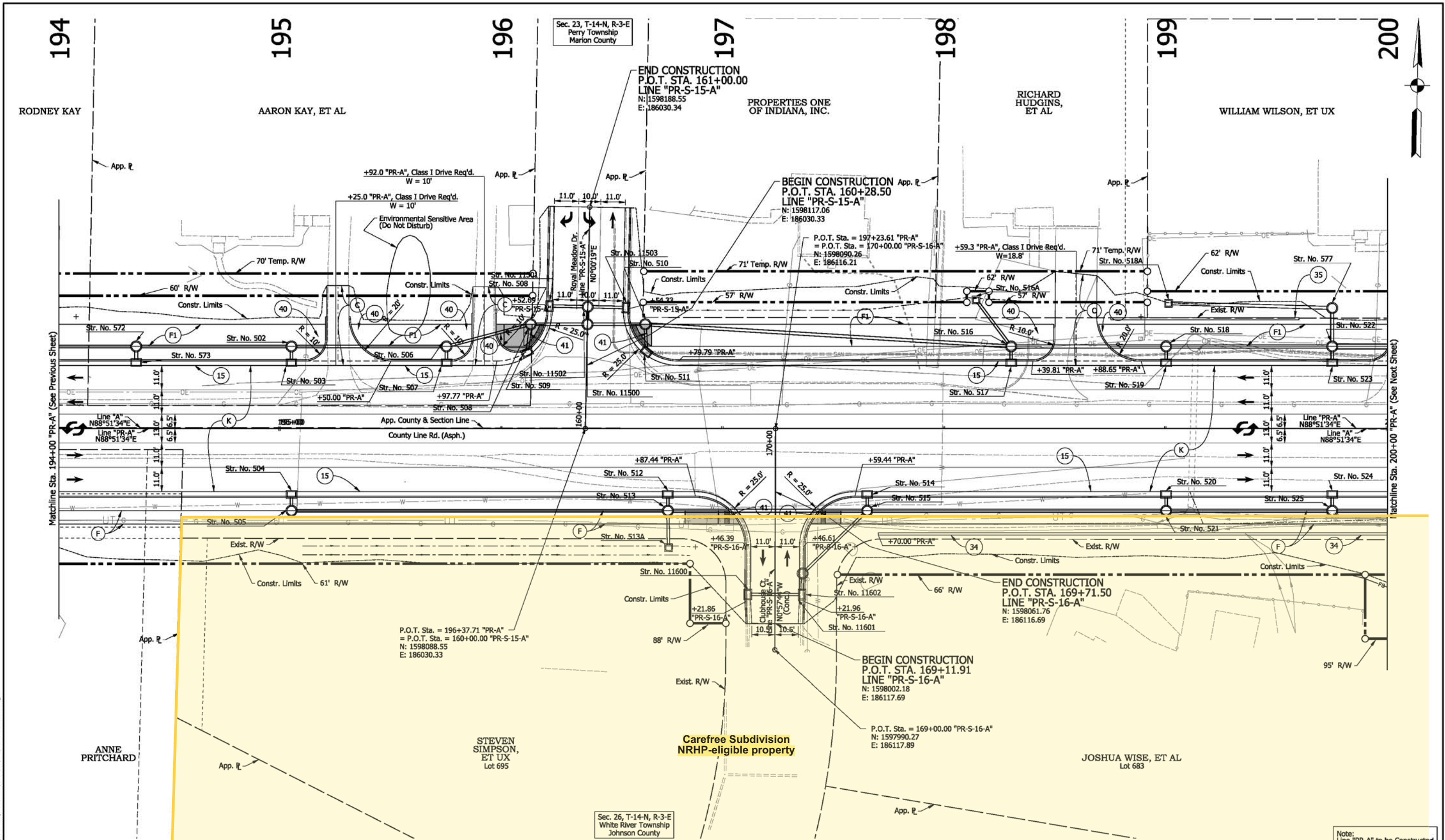
DRAFT
NOT FOR CONSTRUCTION

RECOMMENDED FOR APPROVAL		DESIGN ENGINEER		DATE	
DESIGNED: _____		DRAWN: _____			
CHECKED: _____		CHECKED: _____			

INDIANA DEPARTMENT OF TRANSPORTATION	
CONSTRUCTION DETAILS LINE "PR-A"	

HORIZONTAL SCALE 1"=20'		BRIDGE FILE N/A	
VERTICAL SCALE N/A		DESIGNATION 2002553	
SURVEY BOOK ELECTRONIC		SHEETS 98 of 369	
CONTRACT R-43594		PROJECT 2002553	

Note:
Line "PR-A" to be Constructed.



Notes:
Lines "PR-CLR" and "PR-A" to be Constructed.

See Construction Details Legend Sheet for callout descriptions.

For Detailed Structure Information See Sheets DD-12 to DD-14.

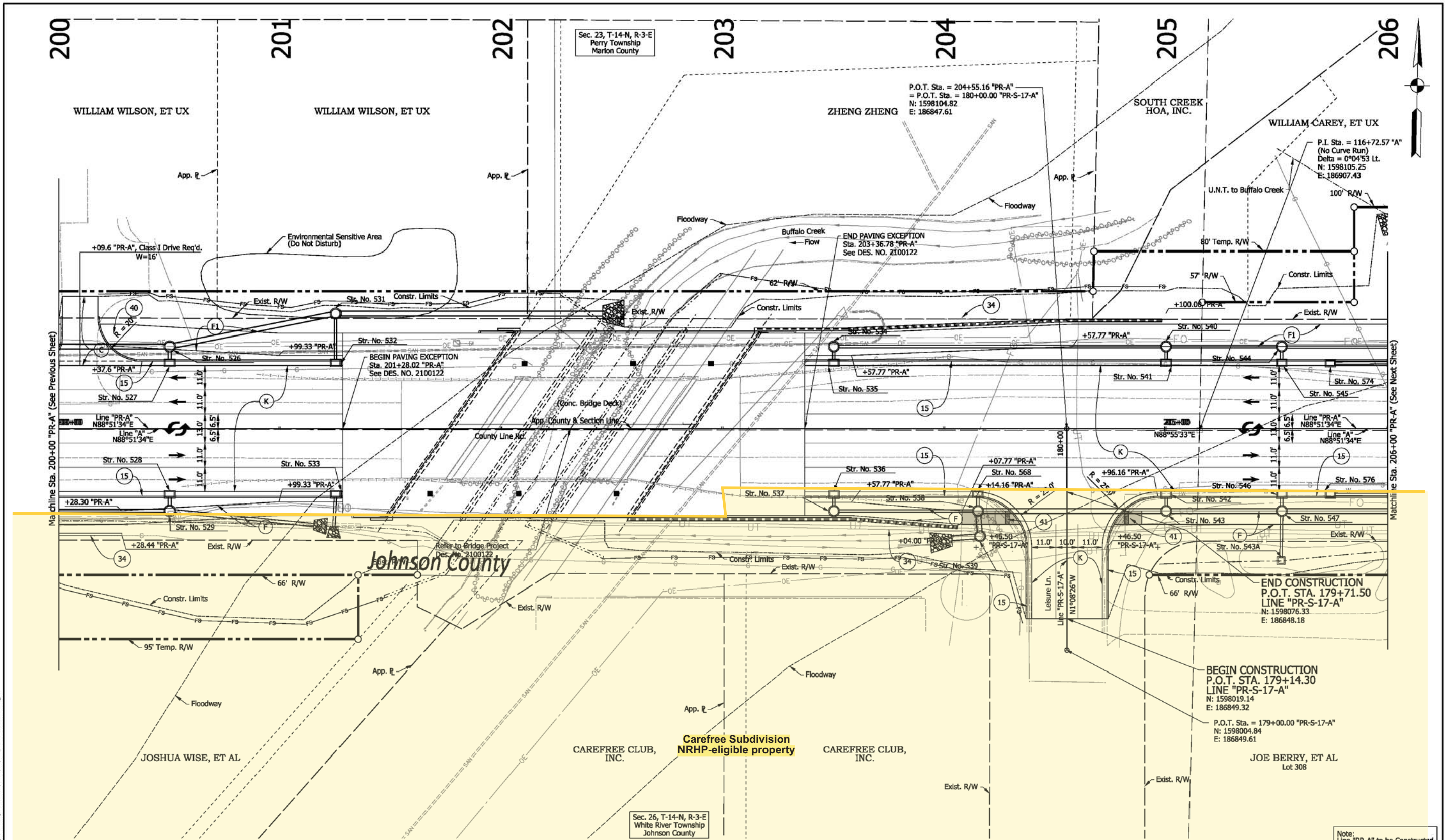
DRAFT
NOT FOR CONSTRUCTION

RECOMMENDED FOR APPROVAL	DESIGN ENGINEER	DATE
DESIGNED: <u>BTS</u>	DRAWN: <u>CPH</u>	
CHECKED: <u>CJS</u>	CHECKED: <u>BTS</u>	

INDIANA DEPARTMENT OF TRANSPORTATION
CONSTRUCTION DETAILS LINE "PR-A"

HORIZONTAL SCALE 1"=20'	BRIDGE FILE N/A
VERTICAL SCALE N/A	DESIGNATION 2002553
SURVEY BOOK ELECTRONIC CONTRACT R-43594	SHEETS CD-17 of 369 PROJECT 2002553

Note:
Line "PR-A" to be Constructed.



Notes:
Lines "PR-CLR" and "PR-A" to be Constructed.

See Construction Details Legend Sheet for callout descriptions.

For Detailed Structure Information See Sheets DD-12 to DD-14.

DRAFT
NOT FOR CONSTRUCTION

RECOMMENDED FOR APPROVAL	DESIGN ENGINEER	DATE
DESIGNED: <u>BTS</u>	DRAWN: <u>CPH</u>	
CHECKED: <u>CJS</u>	CHECKED: <u>BTS</u>	

INDIANA DEPARTMENT OF TRANSPORTATION
CONSTRUCTION DETAILS LINE "PR-A"

HORIZONTAL SCALE 1"=20'	BRIDGE FILE N/A
VERTICAL SCALE N/A	DESIGNATION 2002553
SURVEY BOOK ELECTRONIC CONTRACT R-43594	SHEETS CD-18 100 of 369 PROJECT 2002553

206

207

208

Sec. 23, T-14-N, R-3-E
Perry Township
Marion County

209

210

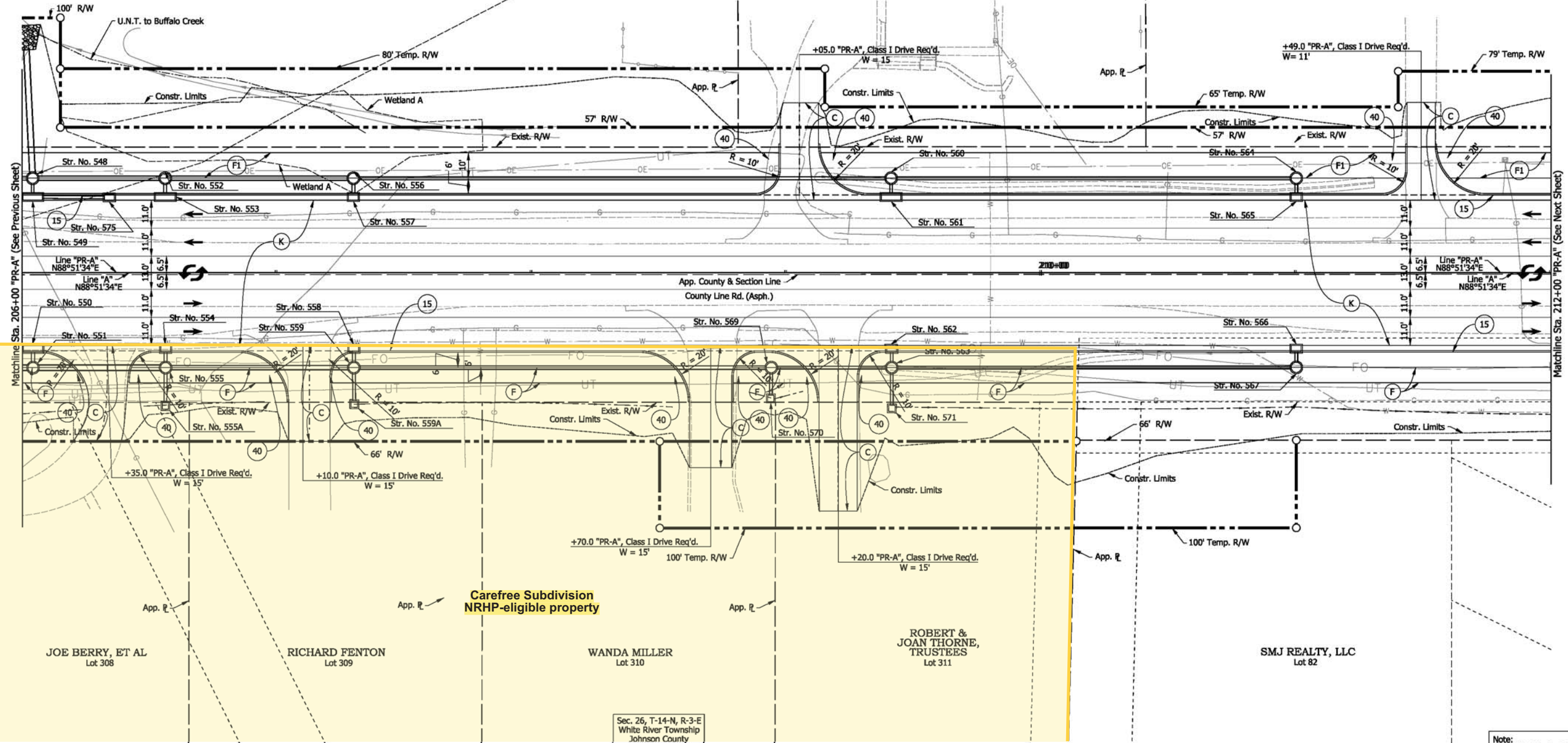
211

212

WILLIAM CAREY, ET UX

MICHAEL HICKEY,
ET AL

WILLIAM CAREY, ET UX



Note:
Line "PR-A" to be Constructed.

Notes:
Lines "PR-CLR" and "PR-A" to be Constructed.

See Construction Details Legend Sheet for callout descriptions.

For Detailed Structure Information See Sheets DD-12 to DD-14.

DRAFT
NOT FOR CONSTRUCTION

RECOMMENDED FOR APPROVAL _____		DESIGN ENGINEER _____		DATE _____	
DESIGNED: _____	BTS	DRAWN: _____	CPH		
CHECKED: _____	CJS	CHECKED: _____	BTS		

INDIANA
DEPARTMENT OF TRANSPORTATION

CONSTRUCTION DETAILS
LINE "PR-A"

HORIZONTAL SCALE		BRIDGE FILE	
1"=20'		N/A	
VERTICAL SCALE		DESIGNATION	
N/A		2002553	
SURVEY BOOK		SHEETS	
ELECTRONIC		CD-19	
CONTRACT		PROJECT	
R-43594		2002553	

212

213

214

215

216

217

218

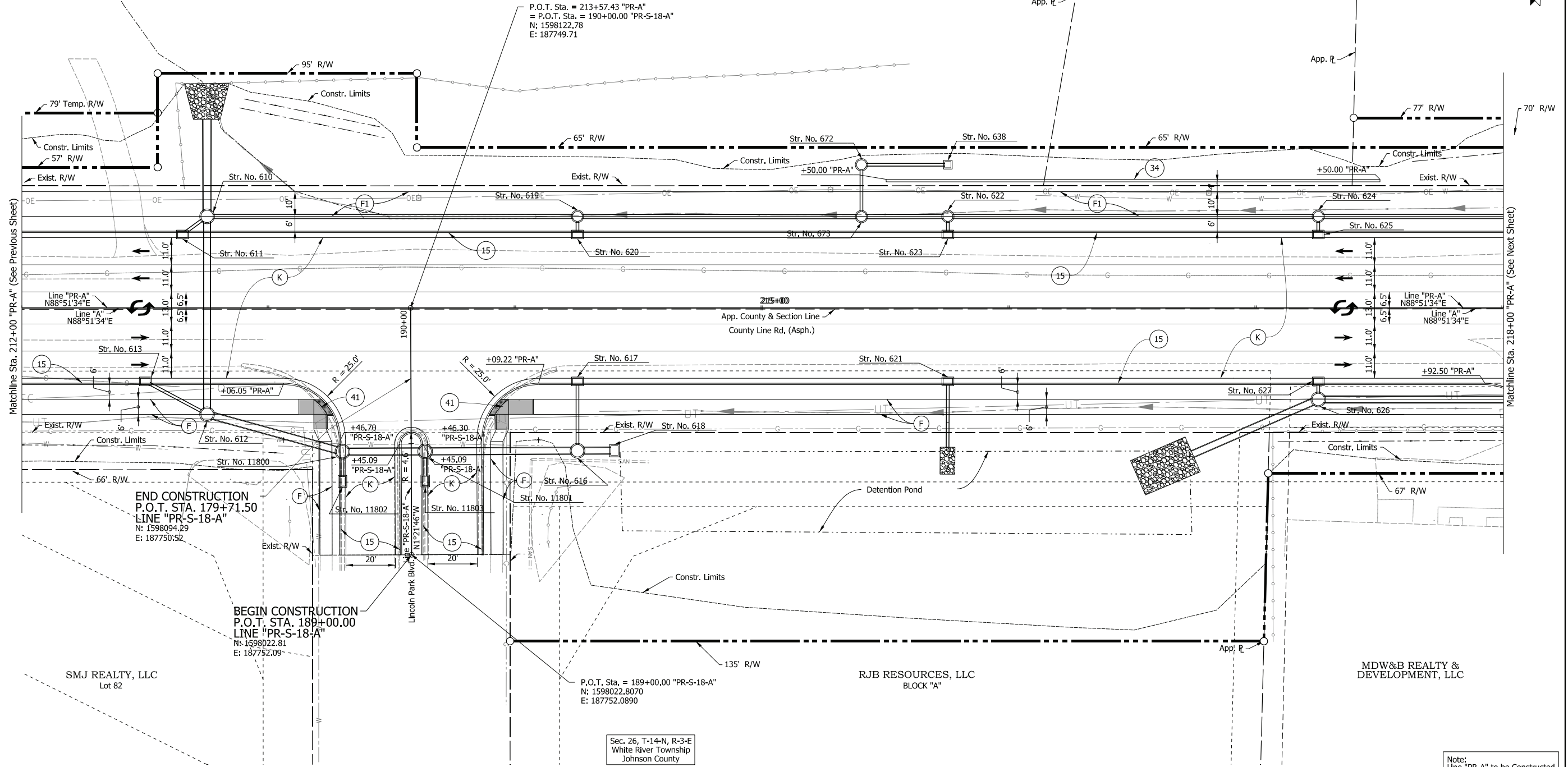
Sec. 23, T-14-N, R-3-E
Perry Township
Marion County

WILLIAM CAREY, ET UX

RUSS DENNIS,
ET UX
Lot 30

JUSTIN HUNTER,
ET UX
Lot 29

P.O.T. Sta. = 213+57.43 "PR-A"
= P.O.T. Sta. = 190+00.00 "PR-S-18-A"
N: 1598122.78
E: 187749.71



END CONSTRUCTION
P.O.T. STA. 179+71.50
LINE "PR-S-18-A"
N: 1598094.29
E: 187750.52

BEGIN CONSTRUCTION
P.O.T. STA. 189+00.00
LINE "PR-S-18-A"
N: 1598022.81
E: 187752.09

SMJ REALTY, LLC
Lot 82

P.O.T. Sta. = 189+00.00 "PR-S-18-A"
N: 1598022.8070
E: 187752.0890

RJB RESOURCES, LLC
BLOCK "A"

MDW&B REALTY &
DEVELOPMENT, LLC

Notes:
Lines "PR-CLR" and "PR-A" to be Constructed.

See Construction Details Legend Sheet for callout descriptions.

For Detailed Structure Information See Sheets DD-12 to DD-14.

DRAFT
NOT FOR CONSTRUCTION

RECOMMENDED FOR APPROVAL	DESIGN ENGINEER		DATE
	DESIGNED: _____	BTS	DRAWN: _____
	CHECKED: _____	CJS	CHECKED: _____

INDIANA
DEPARTMENT OF TRANSPORTATION

CONSTRUCTION DETAILS
LINE "PR-A"

HORIZONTAL SCALE 1"=20'	BRIDGE FILE N/A
VERTICAL SCALE N/A	DESIGNATION 2002553
SURVEY BOOK ELECTRONIC CONTRACT R-43594	SHEETS CD-20 102 of 369 PROJECT 2002553

Kobylor
7/17/2022 6:48:13 am
Model: Sheet20
File: I:\road\0209\projects\17592.dwg county line road\cad\h\l\cas\17592-rd-s-cd01.dgn

218

219

220

221

222

223

224

JUSTIN HUNTER,
ET UX
Lot 29

GARY BOOHER,
ET UX
Lot 27

Sec. 23, T-14-N, R-3-E
Perry Township
Marion County

CURTIS WORTHEN, ET UX
Lot 26

JASON ELLIOTT,
ET UX

P.O.T. Sta. = 201+00.00 "PR-S-19-A"
N: 1598236.20
E: 188423.20

END CONSTRUCTION
P.O.T. STA. 200+97.00
LINE "PR-S-19-A"
N: 1598233.20
E: 188423.29

BEGIN CONSTRUCTION
P.O.T. STA. 200+28.50
LINE "PR-S-19-A"
N: 1598164.74
E: 188425.41

P.O.T. Sta. = 220+34.15 "PR-A"
= P.O.T. Sta. = 200+00.00 "PR-S-19-A"
N: 1598136.25
E: 188426.30

Sec. 26, T-14-N, R-3-E
White River Township
Johnson County

Note:
Line "PR-A" to be Constructed.

Notes:
Lines "PR-CLR" and "PR-A" to be Constructed.

See Construction Details Legend Sheet for callout descriptions.

For Detailed Structure Information See Sheets DD-12 to DD-14.

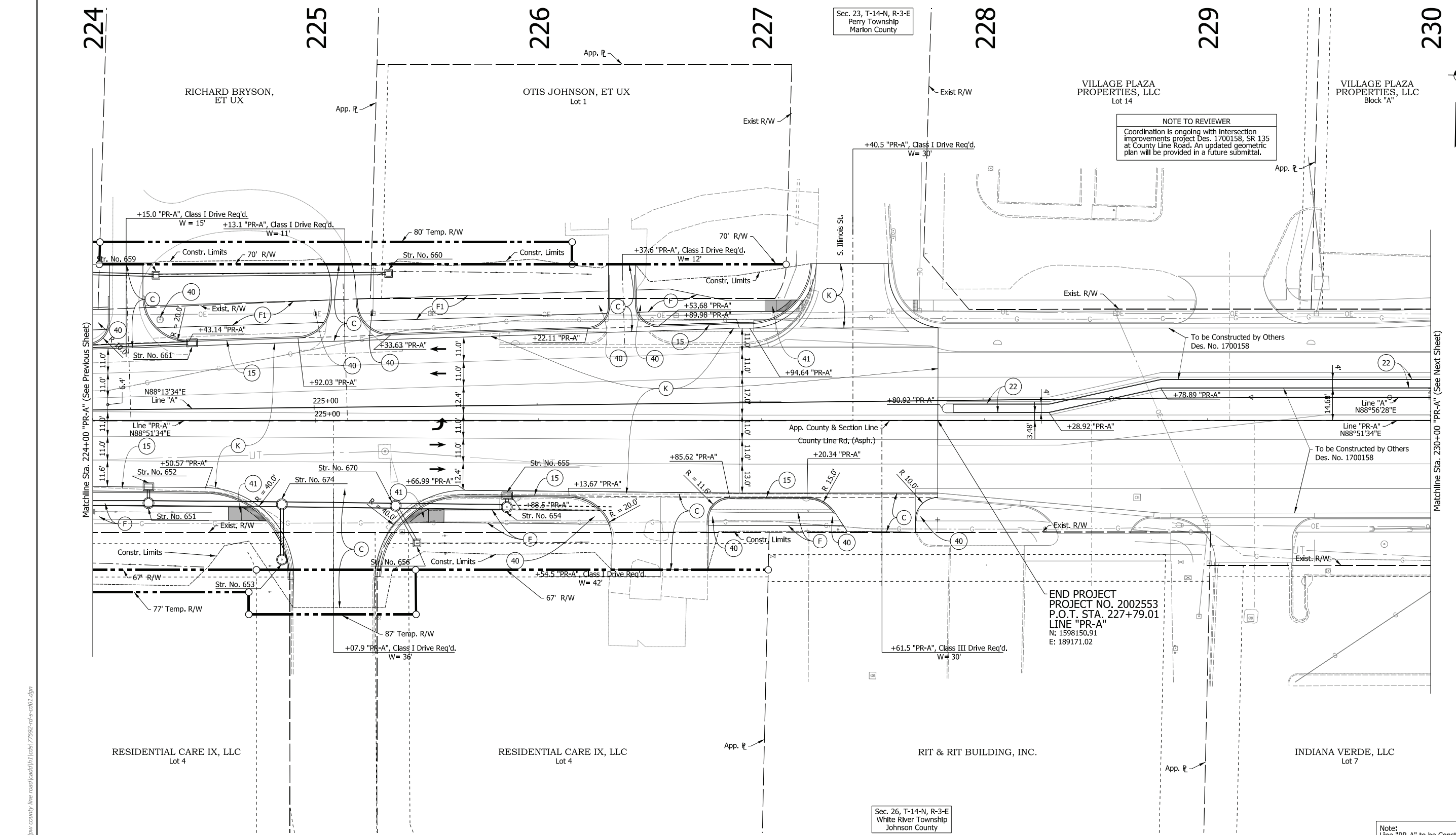
DRAFT
NOT FOR CONSTRUCTION

RECOMMENDED FOR APPROVAL		DESIGN ENGINEER		DATE	
DESIGNED: _____		DRAWN: _____		CPH	
CHECKED: _____		CHECKED: _____		BTS	

INDIANA
DEPARTMENT OF TRANSPORTATION

CONSTRUCTION DETAILS
LINE "PR-A"

HORIZONTAL SCALE		BRIDGE FILE	
1"=20'		N/A	
VERTICAL SCALE		DESIGNATION	
N/A		2002553	
SURVEY BOOK		SHEETS	
ELECTRONIC		CD-21	
CONTRACT		PROJECT	
R-43594		2002553	



NOTE TO REVIEWER
Coordination is ongoing with intersection improvements project Des. 1700158, SR 135 at County Line Road. An updated geometric plan will be provided in a future submittal.

END PROJECT
PROJECT NO. 2002553
P.O.T. STA. 227+79.01
LINE "PR-A"
N: 1598150.91
E: 189171.02

Note: Line "PR-A" to be Constructed.

Notes:
Lines "PR-CLR" and "PR-A" to be Constructed.

See Construction Details Legend Sheet for callout descriptions.

For Detailed Structure Information See Sheets DD-12 to DD-14.

DRAFT
NOT FOR CONSTRUCTION

RECOMMENDED FOR APPROVAL _____		DESIGN ENGINEER _____ DATE _____	
DESIGNED: _____	BTS	DRAWN: _____	CPH
CHECKED: _____	CJS	CHECKED: _____	BTS

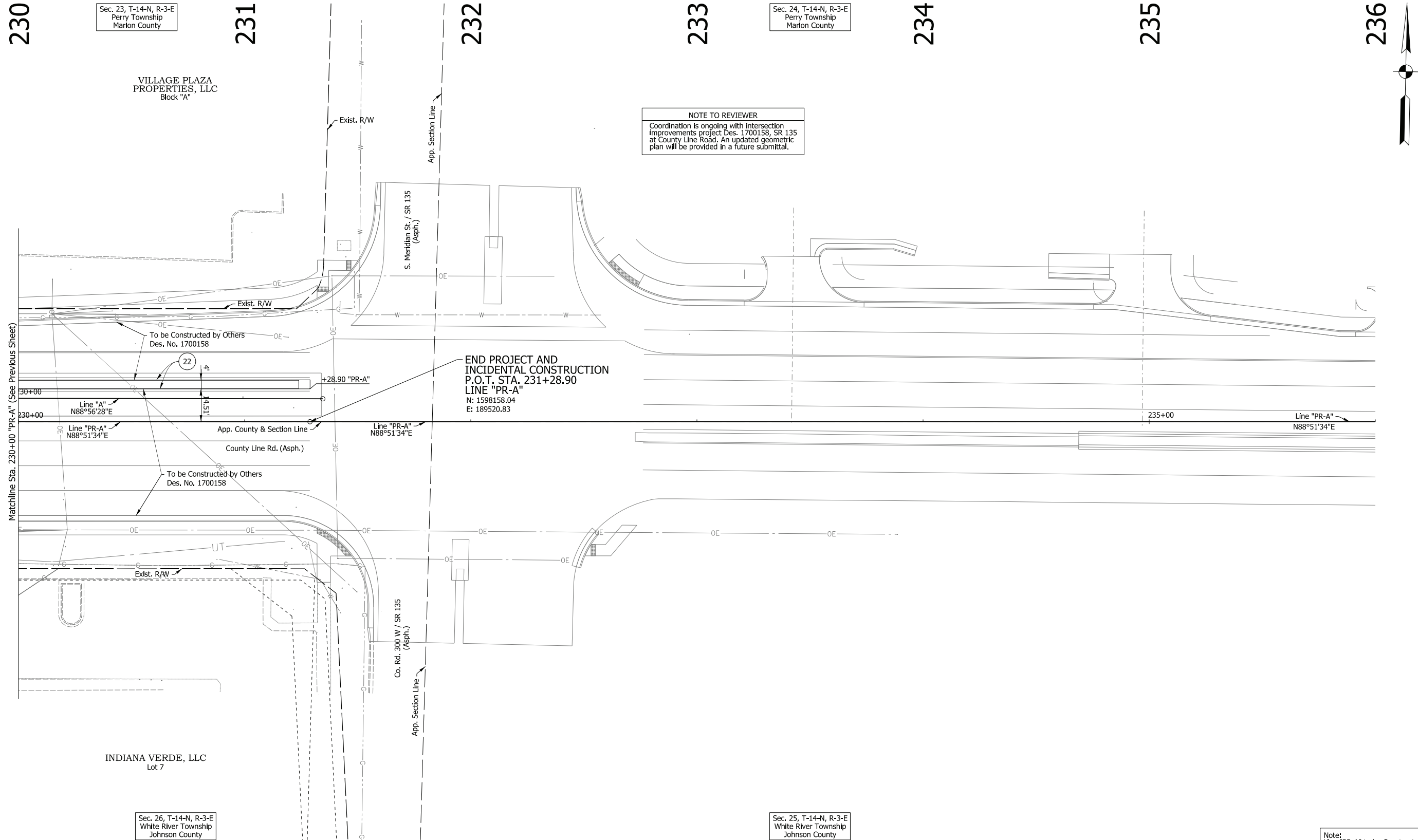
INDIANA
DEPARTMENT OF TRANSPORTATION

CONSTRUCTION DETAILS
LINE "PR-A"

HORIZONTAL SCALE 1"=20'	BRIDGE FILE N/A
VERTICAL SCALE N/A	DESIGNATION 2002553
SURVEY BOOK ELECTRONIC CONTRACT R-43594	SHEETS CD-22 104 of 369 PROJECT 2002553

Kobylor
7/17/2022 6:48:14 am
model:Sheet022
file: \\india001\209\projects\17592.dwg county line road\cad\h1\csl\17592-rd-s-cd01.dgn

kabylor
7/17/2022 6:48:15 am
model:Sheet23
file: \\india001\289\projects\17592.dwg county line road\cadd\h\l\cos\17592-rd-s-cd01.dgn



Notes:
Lines "PR-CLR" and "PR-A" to be Constructed.

See Construction Details Legend Sheet for callout descriptions.

For Detailed Structure Information See Sheets DD-12 to DD-14.

DRAFT
NOT FOR CONSTRUCTION

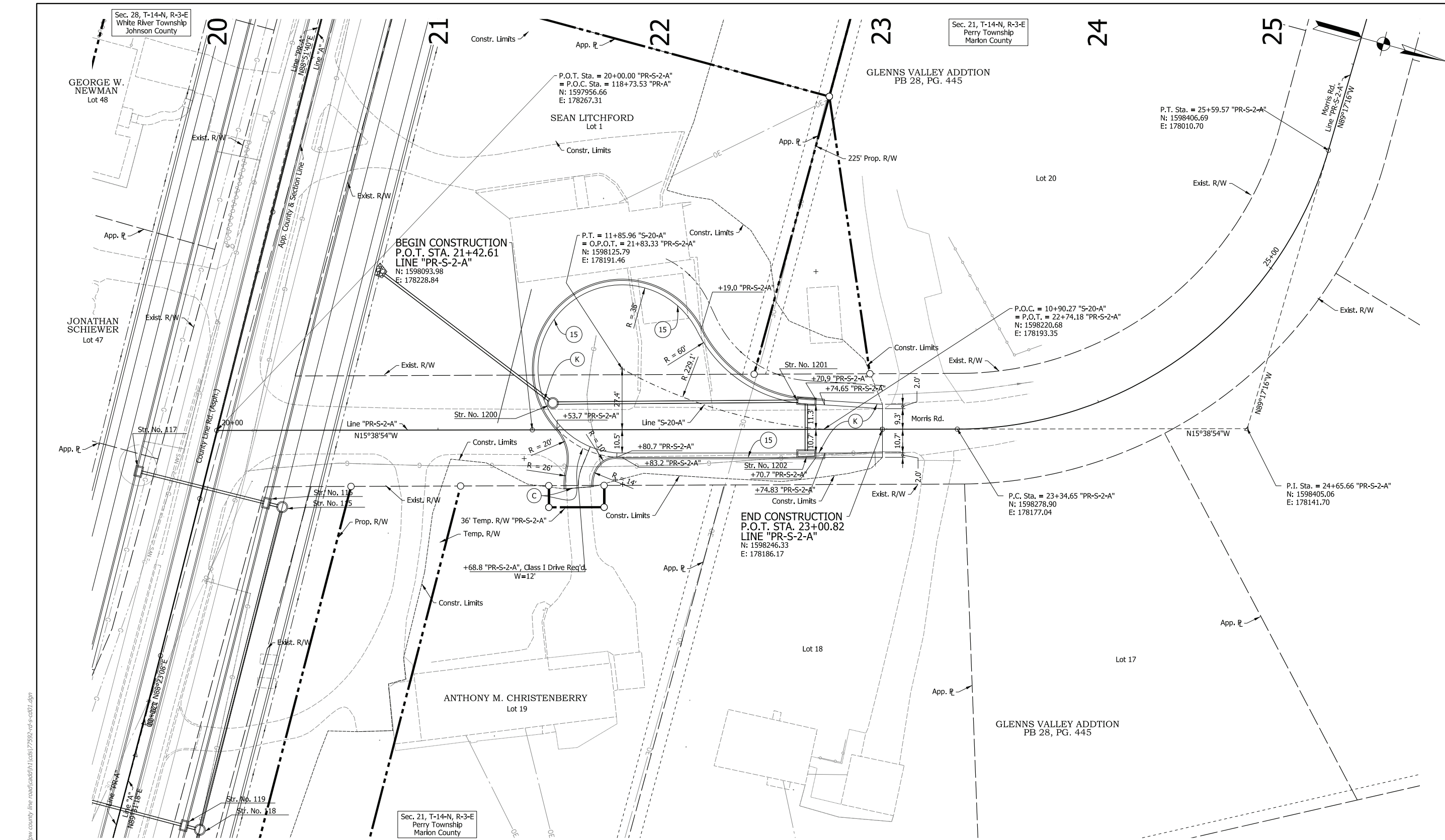
RECOMMENDED FOR APPROVAL _____		DESIGN ENGINEER _____ DATE _____	
DESIGNED: _____ BTS _____		DRAWN: _____ CPH _____	
CHECKED: _____ CJS _____		CHECKED: _____ BTS _____	

INDIANA
DEPARTMENT OF TRANSPORTATION

CONSTRUCTION DETAILS
LINE "PR-A"

HORIZONTAL SCALE 1"=20'		BRIDGE FILE N/A	
VERTICAL SCALE N/A		DESIGNATION 2002553	
SURVEY BOOK ELECTRONIC		SHEETS CD-23 105 of 369	
CONTRACT R-43594		PROJECT 2002553	

Note:
Line "PR-A" to be Constructed.



Notes:
Lines "PR-CLR" and "PR-A" to be Constructed.

See Construction Details Legend Sheet for callout descriptions.

For Detailed Structure Information See Sheets DD-12 to DD-14.

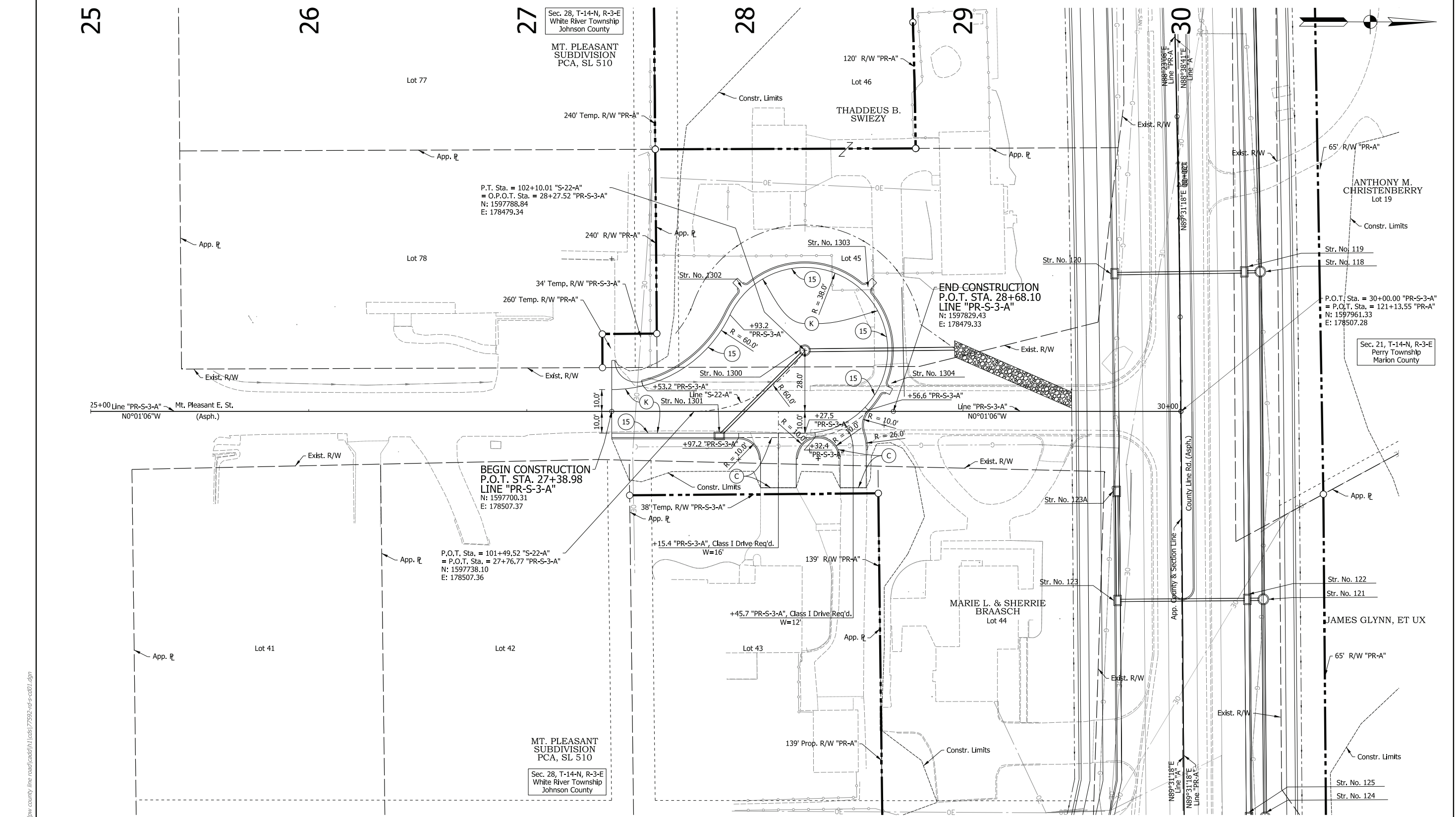
DRAFT
NOT FOR CONSTRUCTION

RECOMMENDED FOR APPROVAL _____		DESIGN ENGINEER _____		DATE _____	
DESIGNED: _____		DRAWN: _____			
CHECKED: _____		CHECKED: _____			

INDIANA DEPARTMENT OF TRANSPORTATION	
CONSTRUCTION DETAILS MORRIS RD. CUL-DE-SAC	

HORIZONTAL SCALE 1"=20'		BRIDGE FILE N/A	
VERTICAL SCALE N/A		DESIGNATION 2002553	
SURVEY BOOK ELECTRONIC CONTRACT R-43594		SHEETS 106 of 369 PROJECT 2002553	

ksb/lor
7/17/2022 6:48:16 am
model:Sheet24
file: \\india001\209\projects\77592_dpw_county\line road\cad\h1\cadd\77592-rd-s-cd01.dgn



Notes:
Lines "PR-CLR" and "PR-A" to be Constructed.

See Construction Details Legend Sheet for callout descriptions.

For Detailed Structure Information See Sheets DD-12 to DD-14.

DRAFT
NOT FOR CONSTRUCTION

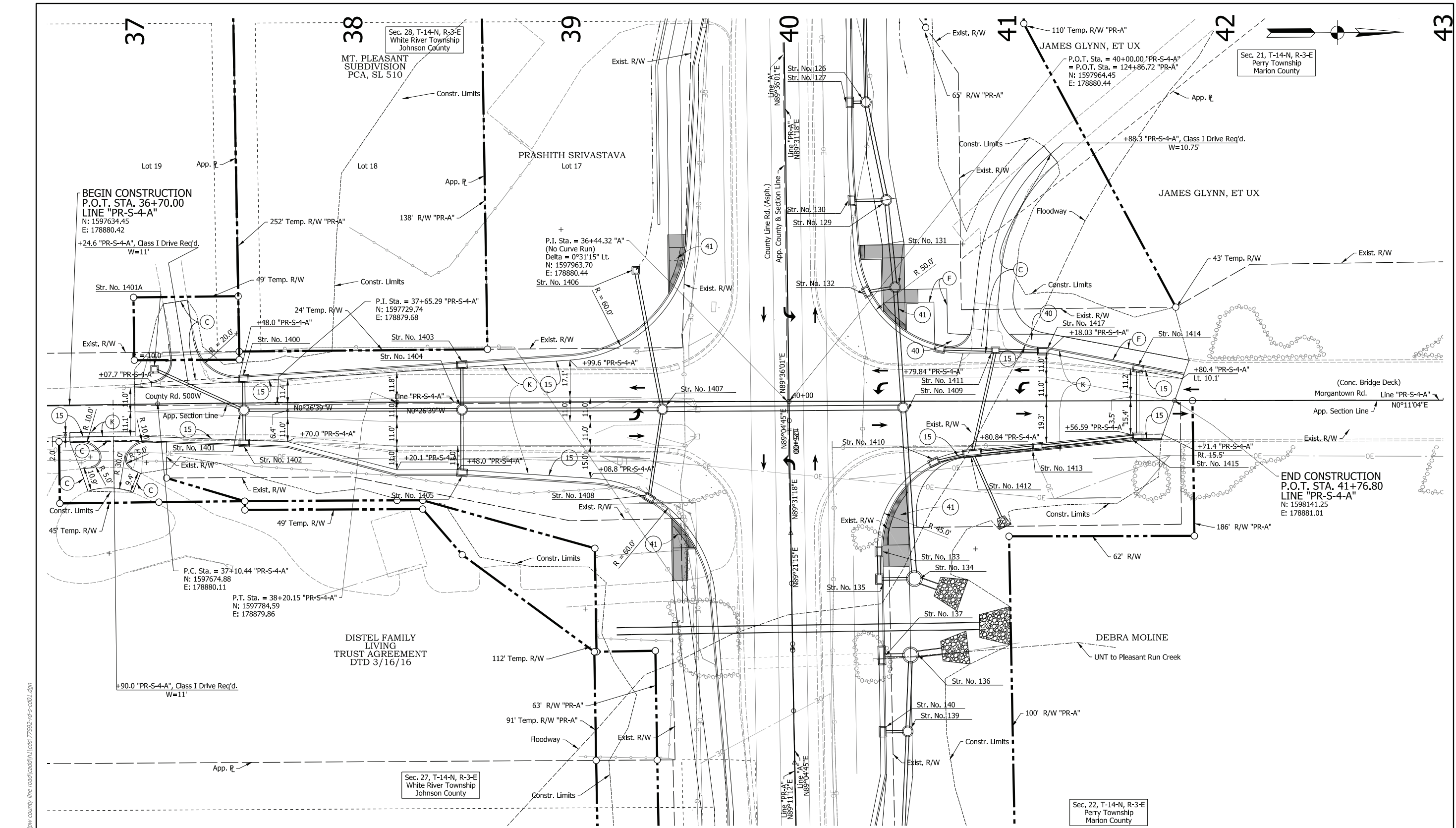
RECOMMENDED FOR APPROVAL		DESIGN ENGINEER		DATE	
DESIGNED: _____		DRAWN: _____			
CHECKED: _____		CHECKED: _____			

INDIANA
DEPARTMENT OF TRANSPORTATION

CONSTRUCTION DETAILS
MT. PLEASANT E. ST. CUL-DE-SAC

HORIZONTAL SCALE		BRIDGE FILE	
1"=20'		N/A	
VERTICAL SCALE		DESIGNATION	
N/A		2002553	
SURVEY BOOK		SHEETS	
ELECTRONIC		107 of 369	
CONTRACT		PROJECT	
R-43594		2002553	

Kobylor
7/17/2022 6:48:16 am
Model: Sheet25
File: I:\road\0209\projects\77592_dpw_county\line road\cad\h\l\csl\77592-rd-s-cd01.dgn



Notes:
Lines "PR-CLR" and "PR-A" to be Constructed.

See Construction Details Legend Sheet for callout descriptions.

For Detailed Structure Information See Sheets DD-12 to DD-14.

DRAFT
NOT FOR CONSTRUCTION

RECOMMENDED FOR APPROVAL	DESIGN ENGINEER	DATE
DESIGNED: <u>BTS</u>	DRAWN: <u>CPH</u>	
CHECKED: <u>CJS</u>	CHECKED: <u>BTS</u>	

INDIANA DEPARTMENT OF TRANSPORTATION
CONSTRUCTION DETAILS LINE "S-4-A"

HORIZONTAL SCALE 1"=20'	BRIDGE FILE N/A
VERTICAL SCALE N/A	DESIGNATION 2002553
SURVEY BOOK ELECTRONIC	SHEETS 108 of 369
CONTRACT R-43594	PROJECT 2002553

130

131

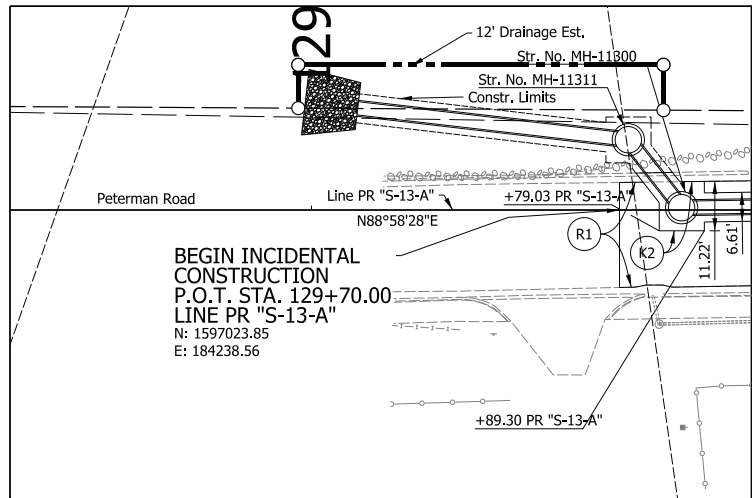
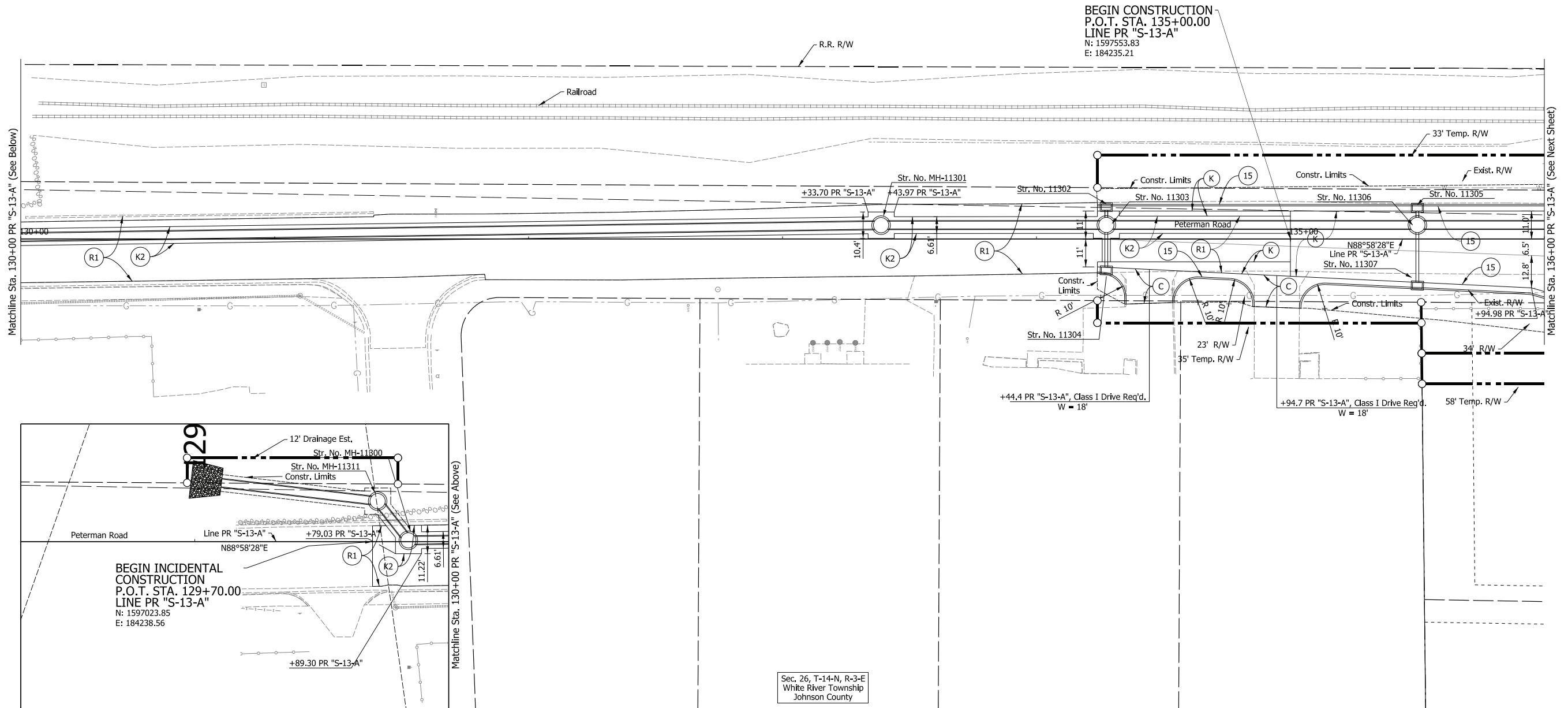
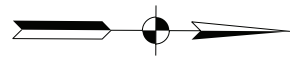
132

Sec. 27, T-14-N, R-3-E
White River Township
Johnson County

133

134

135



Notes:
Lines "PR-CLR" and "PR-A" to be Constructed.

See Construction Details Legend Sheet for callout descriptions.

For Detailed Structure Information See Sheets DD-12 to DD-14.

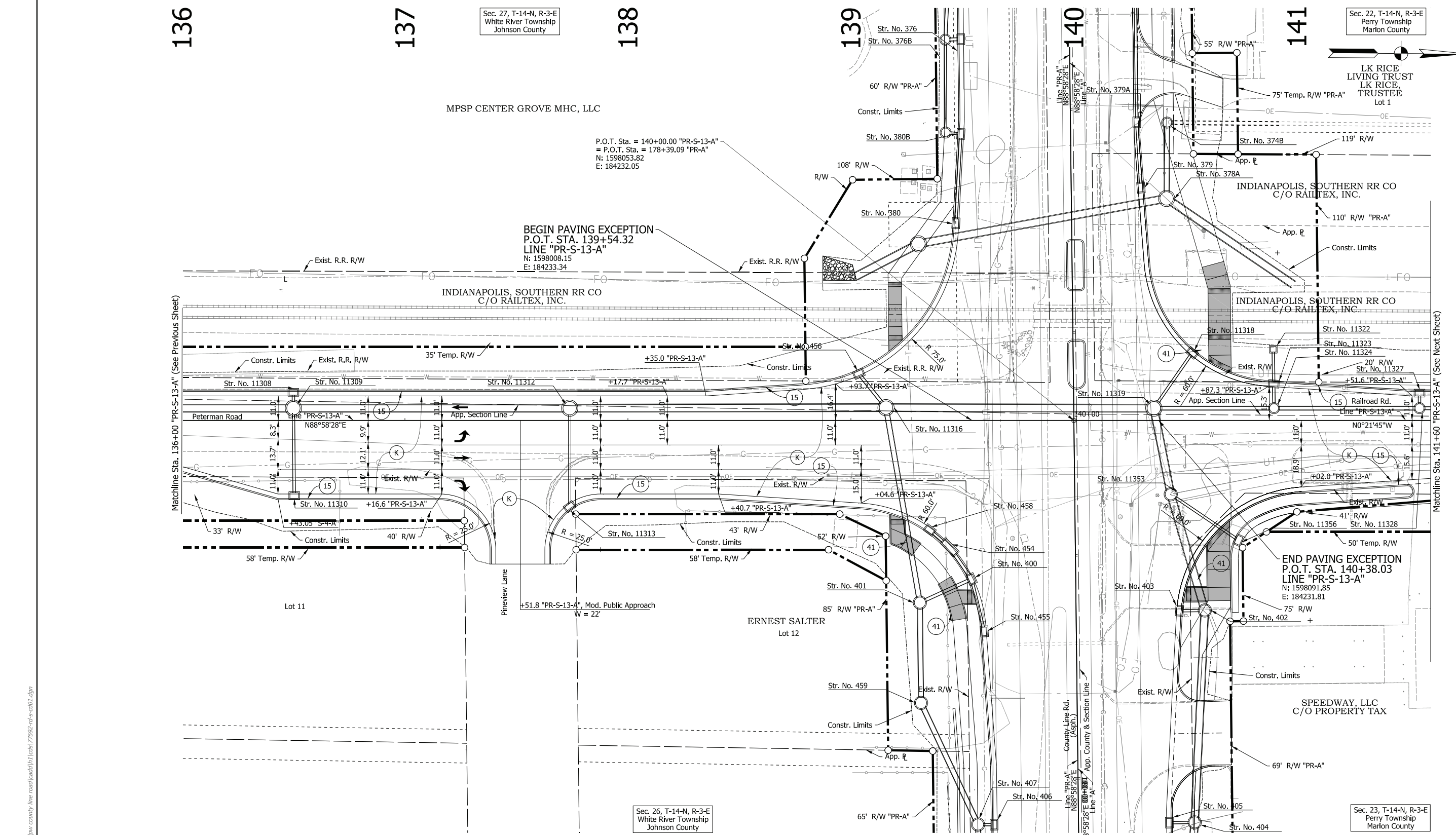
DRAFT
NOT FOR CONSTRUCTION

RECOMMENDED FOR APPROVAL	DESIGN ENGINEER		DATE
	DESIGNED: _____		BTS
DRAWN: _____		CPH	
CHECKED: _____		CJS	
CHECKED: _____		BTS	

INDIANA
DEPARTMENT OF TRANSPORTATION

CONSTRUCTION DETAILS
LINE "S-13-A"

HORIZONTAL SCALE		BRIDGE FILE	
1"=20'		N/A	
VERTICAL SCALE		DESIGNATION	
N/A		2002553	
SURVEY BOOK		SHEETS CD-27	
ELECTRONIC		109	of 369
CONTRACT		PROJECT	
R-43594		2002553	



Notes:
Lines "PR-CLR" and "PR-A" to be Constructed.

See Construction Details Legend Sheet for callout descriptions.

For Detailed Structure Information See Sheets DD-12 to DD-14.

DRAFT
NOT FOR CONSTRUCTION

RECOMMENDED FOR APPROVAL		DESIGN ENGINEER		DATE	
DESIGNED: _____		DRAWN: _____			
CHECKED: _____		CHECKED: _____			

INDIANA DEPARTMENT OF TRANSPORTATION	
CONSTRUCTION DETAILS LINE "S-13-A"	

HORIZONTAL SCALE 1"=20'		BRIDGE FILE N/A	
VERTICAL SCALE N/A		DESIGNATION 2002553	
SURVEY BOOK ELECTRONIC		SHEETS CD-28	
CONTRACT R-43594		of 369	
		PROJECT 2002553	

LK RICE
LIVING TRUST
LK RICE,
TRUSTEE
Lot 1

142

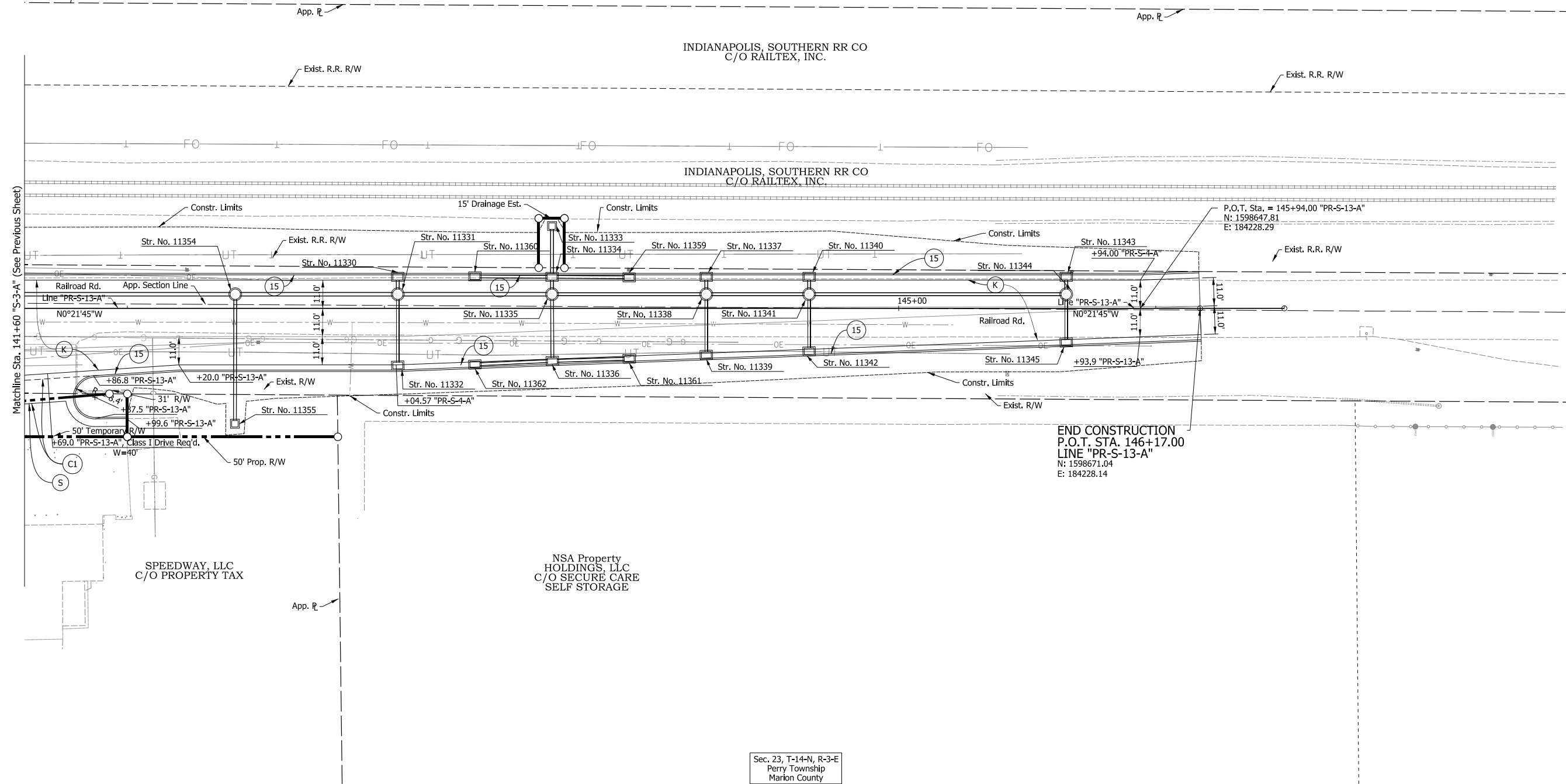
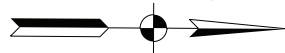
143

144

Sec. 22, T-14-N, R-3-E
Perry Township
Marion County

145

146



Matchline Sta. 141+60 "S-3-A" (See Previous Sheet)

END CONSTRUCTION
P.O.T. STA. 146+17.00
LINE "PR-S-13-A"
N: 1598671.04
E: 184228.14

Notes:
Lines "PR-CLR" and "PR-A" to be Constructed.

See Construction Details Legend Sheet for callout descriptions.

For Detailed Structure Information See Sheets DD-12 to DD-14.

DRAFT
NOT FOR CONSTRUCTION

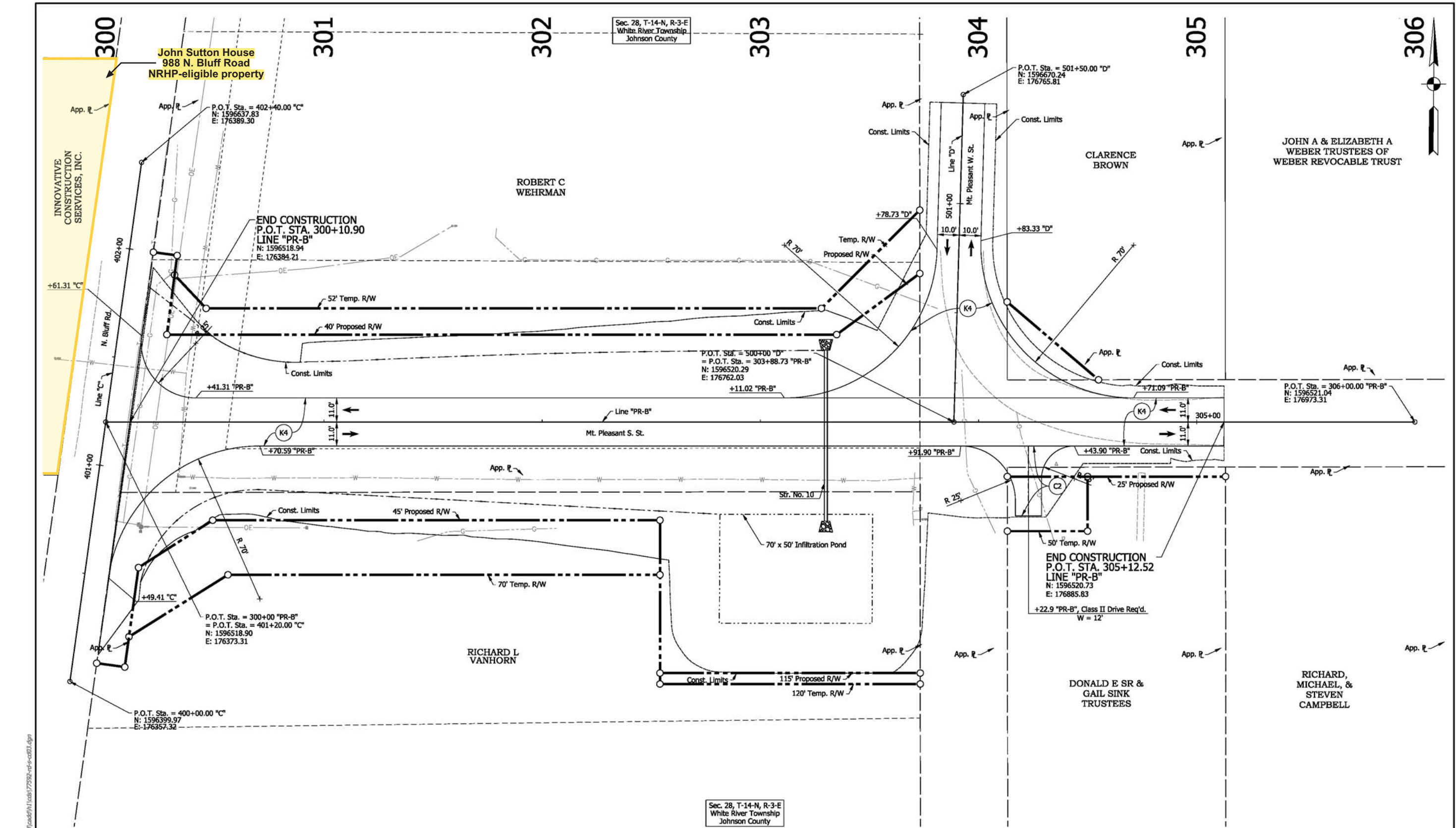
RECOMMENDED FOR APPROVAL		DESIGN ENGINEER	DATE
DESIGNED: _____ BTS		DRAWN: _____ CPH	
CHECKED: _____ CJS		CHECKED: _____ BTS	

INDIANA
DEPARTMENT OF TRANSPORTATION

CONSTRUCTION DETAILS
LINE "S-13-A"

HORIZONTAL SCALE	BRIDGE FILE
1"=20'	N/A
VERTICAL SCALE	DESIGNATION
N/A	2002553
SURVEY BOOK	SHEETS
ELECTRONIC	111 of 369
CONTRACT	PROJECT
R-43594	2002553

Kobylor
7/17/2022 6:48:20 am
model:Sheet28
file: \\india001\289\projects\77592_dpw_county\line road\cad\h1\cadd\77592-rd-s-cd01.dgn



challingsworth
7/7/2022 6:48:21 am
model: sheet1
file: n:\2022\cphw county line road\cad\h1\cadd\77592-rd-cd03.dgn

DRAFT
NOT FOR CONSTRUCTION

RECOMMENDED FOR APPROVAL	DESIGN ENGINEER	DATE
DESIGNED: <u>BTS</u>	DRAWN: <u>CPH</u>	
CHECKED: <u>CJS</u>	CHECKED: <u>BTS</u>	

INDIANA DEPARTMENT OF TRANSPORTATION
CONSTRUCTION DETAILS LINE "PR-B" & LINE "D"

HORIZONTAL SCALE 1"=20'	BRIDGE FILE N/A
VERTICAL SCALE ###	DESIGNATION 2002553
SURVEY BOOK ELECTRONIC	SHEETS 112 of 369
CONTRACT R-43594	PROJECT 2002553